

Road-Book



2023
30 JUN > 1 JUL

e-s-c petróleos

VIII RALLY PICOS DE EUROPA



2023 | 30 JUN > 1 JUL
RALLYPICOSDEEUROPA.COM
#RALLYPICOS23



AYUNTAMIENTO DE
CANGAS DE ONÍS



AYUNTAMIENTO DE
PILOÑA



AYUNTAMIENTO DE
PARRES



TOYOTA
ASTURIAS



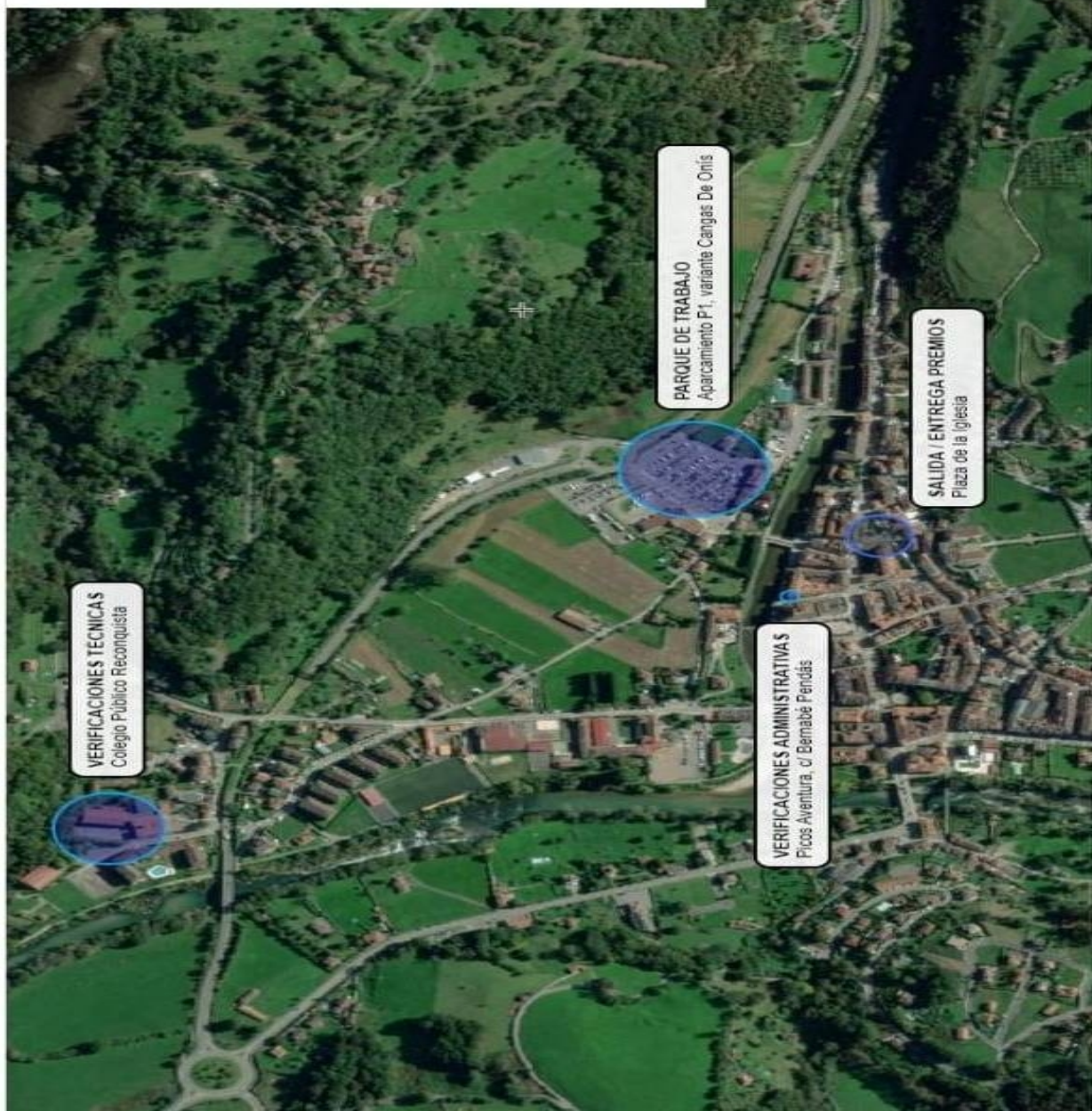
renting & rentacar



auto recambios
JUAN MOTOR
www.juanmotor.com
Cecaauto Cursi



Ubicaciones

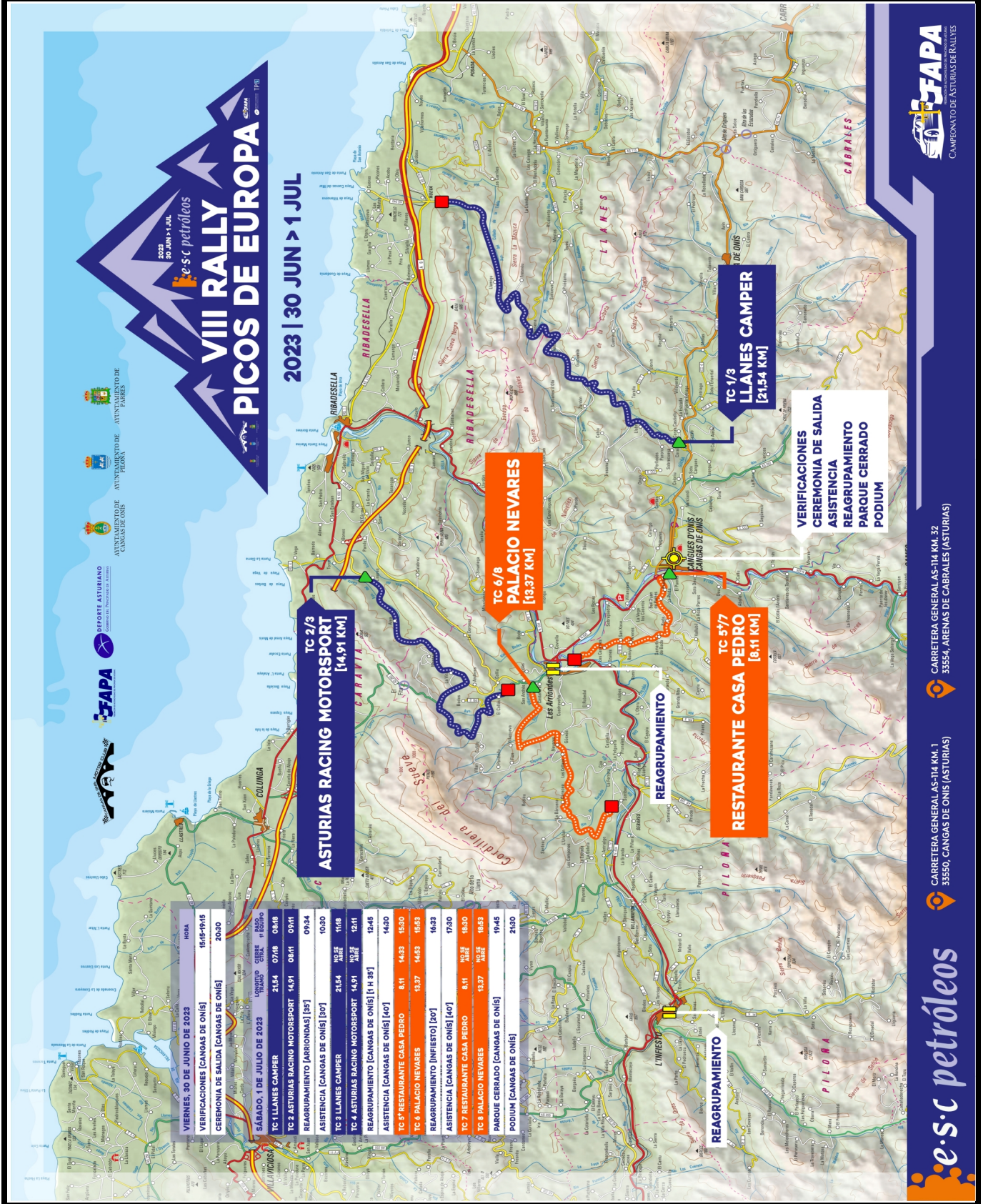


Indice

Recorrido Rallye			1ª Sección			Pag.
TC/CH	0	Salida Rallye	→ TC/CH	1	Corao	7
SS/TC	1	Llanes Camper	→ TC/CH	2	Torre	11
SS/TC	2	Asturias Racing Motorsport	→ TC/CH	2A	Entrada Reagrupamiento	19
Recorrido Rallye			2ª Sección			Pag.
TC/CH	2A	Entrada Reagrupamiento	→ TC/CH	2B	Salida Reagrupamiento	24
TC/CH	2B	Salida Reagrupamiento	→ TC/CH	2C	Entrada Asistencia	25
TC/CH	2C	Entrada Asistencia	→ TC/CH	2D	Salida asistencia	27
TC/CH	2D	Salida asistencia	→ TC/CH	3	Corao	29
SS/TC	3	Llanes Camper	→ TC/CH	4	Torre	33
SS/TC	4	Asturias Racing Motorsport	→ TC/CH	4A	Entrada Reagrupamiento	41
Recorrido Rallye			3ª Sección			Pag.
TC/CH	4A	Entrada Reagrupamiento	→ TC/CH	4B	Salida Reagrupamiento	46
TC/CH	4B	Salida Reagrupamiento	→ TC/CH	4C	Entrada Asistencia	47
TC/CH	4C	Entrada Asistencia	→ TC/CH	4D	Salida Asistencia	48
TC/CH	4D	Salida Asistencia	→ TC/CH	5	Cangas de Onis	49
SS/TC	5	Restaurante Casa Pedro	→ TC/CH	6	Arriendas	53
SS/TC	6	Palacio Nevares	→ TC/CH	6A	Entrada Reagrupamiento	59
Recorrido Rallye			4ª Sección			Pag.
TC/CH	6A	Entrada Reagrupamiento	→ TC/CH	6B	Salida Reagrupamiento	64
TC/CH	6B	Salida Reagrupamiento	→ TC/CH	6C	Entrada Asistencia	65
TC/CH	6C	Entrada Asistencia	→ TC/CH	6D	Salida Asistencia	68
TC/CH	6D	Salida asistencia	→ TC/CH	7	Cangas de Onis	69
SS/TC	7	Restaurante Casa Pedro	→ TC/CH	8	Arriendas	73
SS/TC	8	Palacio Nevares	→ TC/CH	8A	Fin Rallye	79
Recorridos Alternativos						Pag.
SS/TC	1-3	Llanes Camper	→ TC/CH	2-4	TCR Motor	87
SS/TC	2	Asturias Racing Motorsport	→ TC/CH	2A	Reagrupamiento Arriendas	93
SS/TC	4	Asturias Racing Motorsport	→ TC/CH	4A	Reagrupamiento C. Onis	96
SS/TC	5-7	Restaurante Casa Pedro	→ TC/CH	6-8	Palacio Nevares	101
SS/TC	6	Palacio Nevares	→ TC/CH	6A	Reagrupamiento Infiesto	105
SS/TC	8	Palacio Nevares	→ TC/CH	8A	Fin Rallye	107



Mapa General



Itinerario - Horario

CH	LOCALIZACIÓN	Recorrido TC	Recorrido enlace	Recorrido total	Tiempo impartido	Promedio	Hora 1er vehículo
0	Salida Rallye / Salida Asistencia						8:00
Refueling							
1	CH TC-1		5,60	5,60	0:15	22,40	8:15
TC 1	Llanes Camper 1	21,54					8:18
2	CH TC2		20,46	42,00	0:50	50,40	9:08
TC 2	Asturias Racing Motorsport 1	14,91					9:11
2A	Entrada Reagrupamiento		2,22	17,13	0:23	44,69	9:34
REAGRUPAMIENTO ARRIONDAS					0:35		
2B	Salida Reagrupamiento						10:09
2C	Entrada Asistencia		7,62	7,62	0:21	21,77	10:30
Asistencia (A)		(36,45)	(35,90)	(72,35)	0:30		
2D	Salida Asistencia						11:00
Refueling		(36,45)	(39,38)	(75,83)			
3	CH TC-3		5,60	5,60	0:15	22,40	11:15
TC 3	Llanes Camper 2	21,54					11:18
4	CH TC4		20,46	42,00	0:50	50,40	12:08
TC 4	Asturias Racing Motorsport 2	14,91					12:11
4A	Entrada Reagrupamiento		9,91	24,82	0:34	43,80	12:45
REAGRUPAMIENTO CANGAS DE ONIS					1:35		
4B	Salida Reagrupamiento						14:20
4C	Entrada Asistencia		3,41	3,41	0:10	20,46	14:30
Asistencia (B)		(36,45)	(39,38)	(75,83)	0:40		
4D	Salida Asistencia						15:10
Refueling		(21,48)	(47,58)	(69,06)			
5	CH TC-5		3,16	3,16	0:17	11,15	15:27
TC 5	Restaurante Casa Pedro 1 Tc+	8,11					15:30
6	CH TC6		2,06	10,17	0:20	30,51	15:50
TC 6	Palacio Nevares 1	13,37					15:53
6A	Entrada Reagrupamiento		15,00	28,37	0:40	42,56	16:33
REAGRUPAMIENTO INFIESTO					0:20		
6B	Salida Reagrupamiento						16:53
6C	Entrada Asistencia		27,36	27,36	0:37	44,37	17:30
Asistencia (C)		(21,48)	(47,58)	(69,06)	0:40		
6D	Salida Asistencia						18:10
Refueling		(21,48)	(25,84)	(47,32)			
7	CH TC-7		3,16	3,16	0:17	11,15	18:27
TC 7	Restaurante Casa Pedro 2	8,11					18:30
8	CH TC8		2,06	10,17	0:20	30,51	18:50
TC 8	Palacio Nevares 2	13,37					18:53
8A	Fin Rallye - Cangas de Onis		20,62	33,99	0:52	39,22	19:45

Totales / 8 TC	115,86	148,70	264,56	41,88%
-----------------------	---------------	---------------	---------------	---------------

Amanece 06:45 - Ocaso 22:03

8º Rallye Picos de Europa



Inicio Calibración
N-625 Cangas de Onís



Fin Calibración
N-625 Puente Rio Dobra

DISTANCIA		DIRECCIÓN	INFORMACIÓN	Reg
TOTAL	PARCIAL			
0,000		<p>1</p> <p>Inicio Calibración</p>	<p>N-625 N 43°20'38" W 05°07'53"</p>	5,141
5,141		<p>2</p> <p>Fin Calibración</p>	<p>N-625 N 43°18'25" W 05°07'49"</p>	0,000

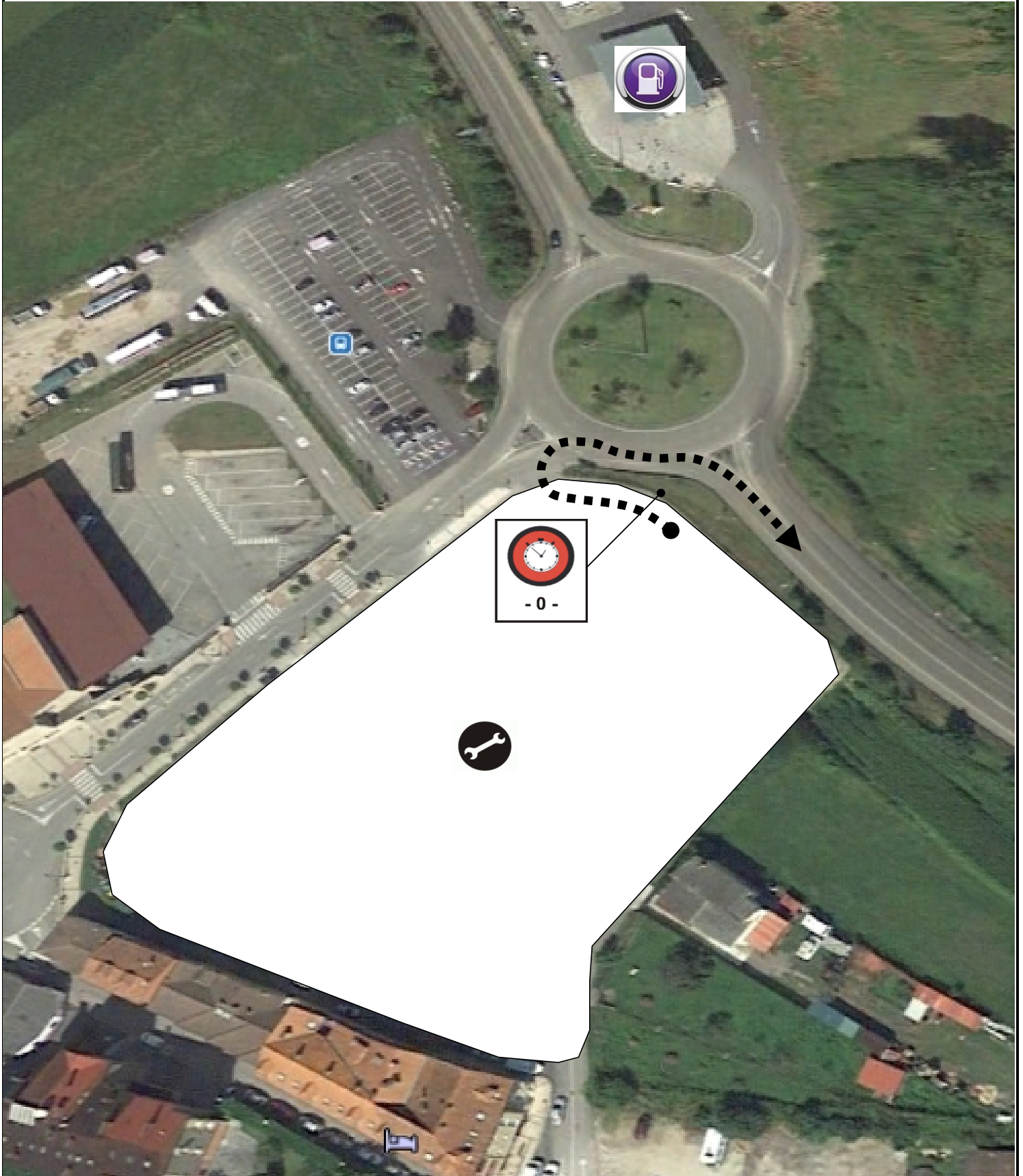




1ª Sección



CH 0 Parque Asistencia - Cangas de Onis



Sección 1	CH 0 Salida Parque Asistencia	CH Tc 1 Corao	Distancia	Tiempo	Promedio	
			5,60	0:15	22,4	

<i>Distancia</i>		<i>DIRECCIÓN</i>	<i>INFORMACIONES</i>	<i>Kms. Regresivos</i>
<i>Total</i>	<i>Parcial</i>			
0,000	0,000	AS-114 1	N 43°21'11" W 05°07'30" 	 5,600
1,330	1,330	AS-114 2	 4,270	
3,410	2,080	AS-114 3	 2,190	
5,010	1,600	s/n 4	 0,590	
5,260	0,250	AS-340 5	 0,340	


Sección 1	CH 0 Salida Parque Asistencia	CH Tc 1 Corao	Distancia	Tiempo	Promedio	
			5,60	0:15	22,4	

<i>Distancia</i>		<i>DIRECCIÓN</i>	<i>INFORMACIONES</i>	<i>Kms. Regresivos</i>
<i>Total</i>	<i>Parcial</i>			
5,480	0,220	AS-340 6	N 43°20'53" W 05°03'56" 2 LABRA 23 NUEVA	0,120
5,600	0,120	AS-340 7	N 43°20'57" W 05°03'53" ATENCION CARRETERA SINUOSA Y ESTRECHA CON DIFICULTAD PARA VEHICULOS LARGOS ENTRE EL P.K. 19 Y EL P.K. 20	0,000
	0,120	AS-340 8	N 43°21'01" W 05°03'50" 	

Salida Tc-1/3 "Llanes Camper"



ATENCIÓN
CARRERA SINUOSA
Y ESTRECHA
CON DIFICULTAD PARA
VEHÍCULOS LARGOS
ENTRE P.K. 19 Y P.K. 20



↑
120 mts.
↓



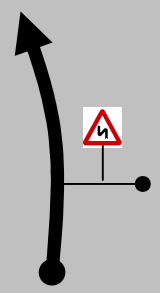






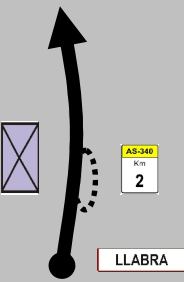


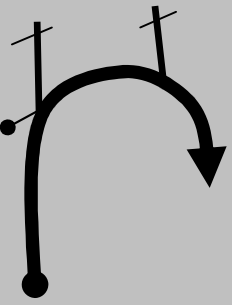

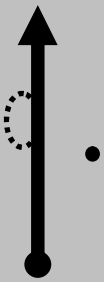




Meta Tc-1/3 "Llanes Camper"



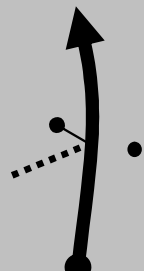



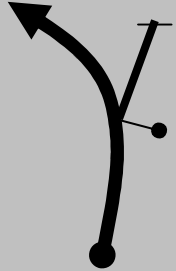
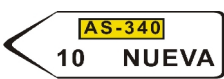






↑
360 mts.
↓



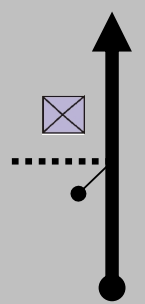

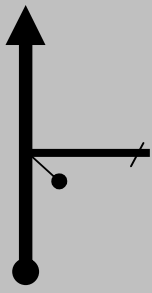

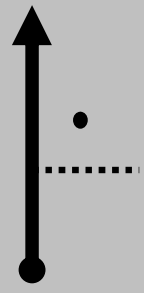



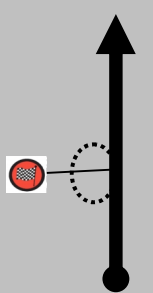


Sección 1	Tc 1 "Llanes Camper"	CH 2 Torre	Distancia	Tiempo	Promedio	
			42,00	0:50	50,40	








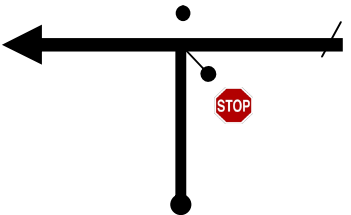

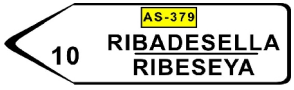
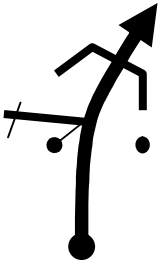
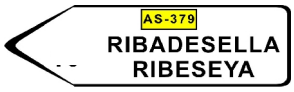


Distancia		DIRECCIÓN	INFORMACIONES		Kms. Regresivos
Total	Parcial				
0,000	0,000	AS-340  1	N 43°21'01" W 05°03'50"      R 1  - 1 -	42,000	
1,674	1,674	AS-340  2	N 43°21'34" W 05°03'30"  LLABRA	 R 2	40,326
2,576	0,902	AS-340  3	N 43°21'56" W 05°03'21" Collada de Zardón	 R 3	39,424
5,052	2,476	AS-340  4	N 43°22'23" W 05°02'23" Collada de Zardón	 R 4	36,948
6,578	1,526	AS-340  5	N 43°22'56" W 05°01'58" 	 R 5	35,422

Sección 1	Tc 1 "Llanes Camper"	CH 2 Torre	Distancia	Tiempo	Promedio	
			42,00	0:50	50,40	

Distancia		DIRECCIÓN	INFORMACIONES	Kms. Regresivos
Total	Parcial			
8,655	2,077	AS-340  6	N 43°23'33" W 05°01'10"  IXENA	33,345
10,380	1,725	AS-340  7	N 43°23'35" W 05°00'36"  	31,620
12,146	1,766	AS-340  8	N 43°24'01" W 05°00'31"  RIENSENA  	29,854
14,054	1,908	AS-340  9	N 43°24'20" W 04°59'19"  alto del Torno	27,946
15,795	1,741	AS-340  10	N 43°24'40" W 04°59'31" 	26,205

Sección 1	Tc 1 "Llanes Camper"	CH 2 Torre	Distancia	Tiempo	Promedio	 
			42,00	0:50	50,40	

Distancia		DIRECCIÓN	INFORMACIONES	Kms. Regresivos
Total	Parcial			
16,440	0,645	AS-340  11 5,100	N 43°24'39" W 04°59'03" 	25,560
18,076	1,636	AS-340  12 3,464	N 43°24'52" W 04°57'51" 	23,924
18,815	0,739	AS-340  13 2,725	N 43°24'57" W 04°57'23"  <div style="border: 1px solid red; padding: 2px; display: inline-block; color: white;"> alto Llamigo </div>	23,185
20,134	1,319	AS-340  14 1,406	N 43°25'13" W 04°56'41" 	21,866
21,540	1,406	AS-340  15 0,000	N 43°25'45" W 04°56'35"  	20,460

Sección 1	Tc 1 "Llanes Camper"		CH 2 Torre	Distancia	Tiempo	Promedio	 
	Total	Parcial		42,00	0:50	50,40	
Distancia		DIRECCIÓN	INFORMACIONES		Kms. Regresivos		
Total	Parcial						
21,900	0,360	AS-340  16	N 43°25'54" W 04°56'33" <div style="border: 1px solid red; padding: 5px; display: inline-block;">NUEVA</div>	  - 1 -	20,100		
22,010	0,110	AS-340  17	N 43°25'57" W 04°56'31"		19,990		
22,320	0,310	AS-379  18			19,680		
23,760	1,440	AS-379  19			18,240		
24,050	0,290	A-8  20			17,950		


Sección 1	Tc 1 "Llanes Camper"	CH 2 Torre	Distancia	Tiempo	Promedio	
			42,00	0:50	50,40	

Distancia		DIRECCIÓN	INFORMACIONES	Kms. Regresivos
Total	Parcial			
24,200	0,150	A-8 		17,800
28,260	4,060	A-8 <p>Gasolinera autorizada</p>		13,740
37,550	9,290	Salida 326 		4,450
37,860	0,310	s/n 		4,140
38,930	1,070	N-632 		3,070

Sección 1	Tc 1 "Llanes Camper"	CH 2 Torre	Distancia	Tiempo	Promedio	
			42,00	0:50	50,40	

Distancia		DIRECCIÓN	INFORMACIONES	Kms. Regresivos
Total	Parcial			
39,810	0,880	AS-342 26	 2,190	
40,310	0,500	AS-342 27	 1,690	
41,550	1,240	AS-342 28	N 43°27'27" W 05°08'09" 0,450	
42,000	0,450	AS-342 29	N 43°27'27" W 05°08'02" 0,000	
	0,140	AS-342 30	N 43°27'11" W 05°08'23" 0,000	

Salida Tc 2/4 "Asturias Racing Motorsport"



↑
140 mts.
↓




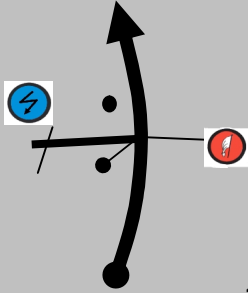




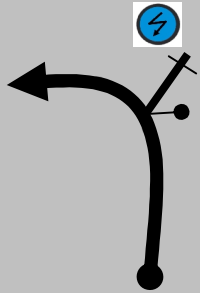

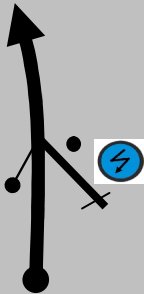


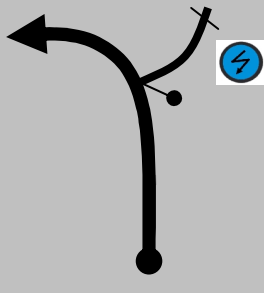

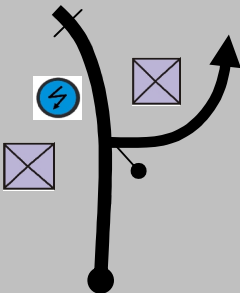

Meta Tc 2/4 "Asturias Racing Motorsport"





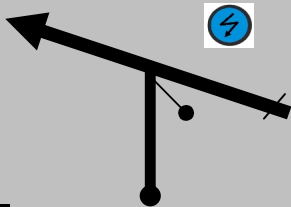


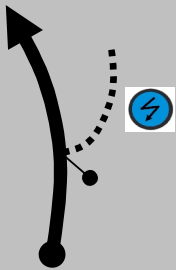

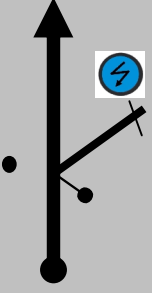


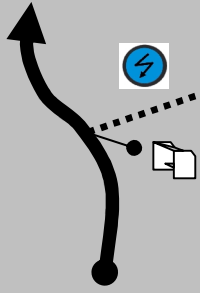

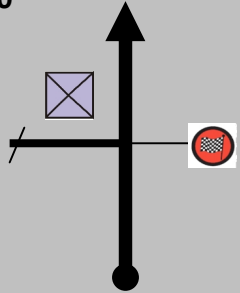


↑
360 mts.
↓



Sección 1	Tc 2 "Asturias Racing Motorsport 1""	Reagrupamiento Arriondas	Distancia	Tiempo	Promedio	 
			17,13	0:23	44,69	

Distancia		DIRECCIÓN	INFORMACIONES	Kms. Regresivos
Total	Parcial			
0,000	0,000	AS-342  1 14,914	N 43°27'11" W 05°08'23"     - 2 -	17,130
2,361	2,361	AS-342  2 12,553	N 43°26'34" W 05°09'39" 	14,769
4,646	2,285	AS-342  3 10,268	N 43°25'54" W 05°10'30"  	12,484
5,881	1,235	AS-342  4 9,033	N 43°25'37" W 05°11'14" 	11,249
7,206	1,325	s/d  5 7,708	N 43°25'06" W 05°11'34" 	9,924

Sección 1	Tc 2 "Asturias Racing Motorsport 1""	Reagrupamiento Arriondas	Distancia	Tiempo	Promedio	 
			17,13	0:23	44,69	

Distancia		DIRECCIÓN	INFORMACIONES	Kms. Regresivos
Total	Parcial			
8,946	1,740	AS-260 	N 43°25'38" W 05°12'19"  	8,184
9,772	0,826	AS-260 	N 43°25'27" W 05°12'39" 	7,358
11,699	1,927	AS-260 	N 43°24'56" W 05°13'16"  	5,431
13,410	1,711	AS-260 	N 43°24'37" W 05°12'28" 	3,720
14,914	1,504	AS-260 	N 43°24'14" W 05°11'43"  	2,216

Sección 1	Tc 2 "Asturias Racing Motorsport 1"	Reagrupamiento Arriondas	Distancia	Tiempo	Promedio	
			17,13	0:23	44,69	

<i>Distancia</i>		<i>DIRECCIÓN</i>	<i>INFORMACIONES</i>	<i>Kms. Regresivos</i>
<i>Total</i>	<i>Parcial</i>			
15,260	0,346	11 	N 43°24'05" W 05°11'35" 	1,870
15,400	0,140	12 AS-260 	N 43°24'01" W 05°11'32" 	1,730
16,100	0,700	13 AS-260 		1,030
16,810	0,710	14 c/ Nicanor Piñole 		0,320
16,990	0,180	15 c/ Ramón del Valle 		0,140

Sección 1	Tc 2 "Asturias Racing Motorsport 1""	Reagrupamiento Arriondas	Distancia	Tiempo	Promedio	
			17,13	0:23	44,69	

<i>Distancia</i>		DIRECCIÓN	INFORMACIONES	<i>Kms. Regresivos</i>
<i>Total</i>	<i>Parcial</i>			
17,130	0,140	<div style="display: flex; align-items: center;"> <div style="margin-right: 10px;"> </div> <div style="border: 1px dashed black; padding: 5px; text-align: center;"> </div> <div style="margin: 0 10px;"> </div> <div style="margin-left: 10px;"> </div> </div> <div style="display: flex; align-items: center;"> </div>	N 43°23'22" W 05°11'03" <div style="text-align: right;"> - 2 A - </div>	 0,000



2ª Sección





Reagrupamiento Arriondas

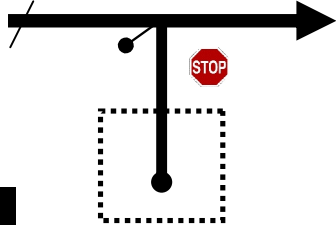




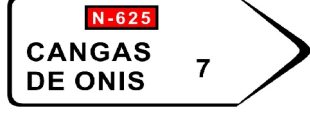
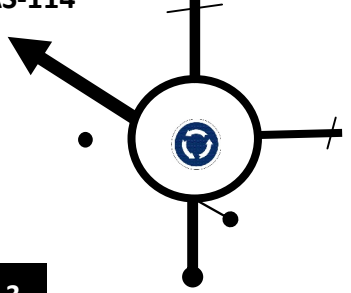




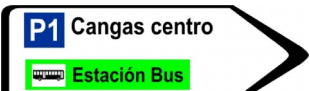
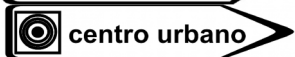



CH 2A Entrada Reagrupamiento



CH 2B Salida Reagrupamiento



Sección 2	Reagrupamiento Arriondas	Asistencia "A"	Distancia	Tiempo	Promedio	 
			7,62	0:21	21,77	

Distancia		DIRECCIÓN	INFORMACIONES	Kms. Regresivos
Total	Parcial			
0,000	0,000	N-634a 	N 43°23'23" W 05°11'02"  	7,620
0,430	0,430	N-625 	 	7,190
6,390	5,960	AS-114 	 	1,230
7,300	0,910	Avda. Picos de Europa 	  	0,320
7,470	0,170	c/ Vega de Contranquil 	 	0,150

Sección 2	Reagrupamiento Arriondas	Asistencia "A"	Distancia	Tiempo	Promedio	
			7,62	0:21	21,77	

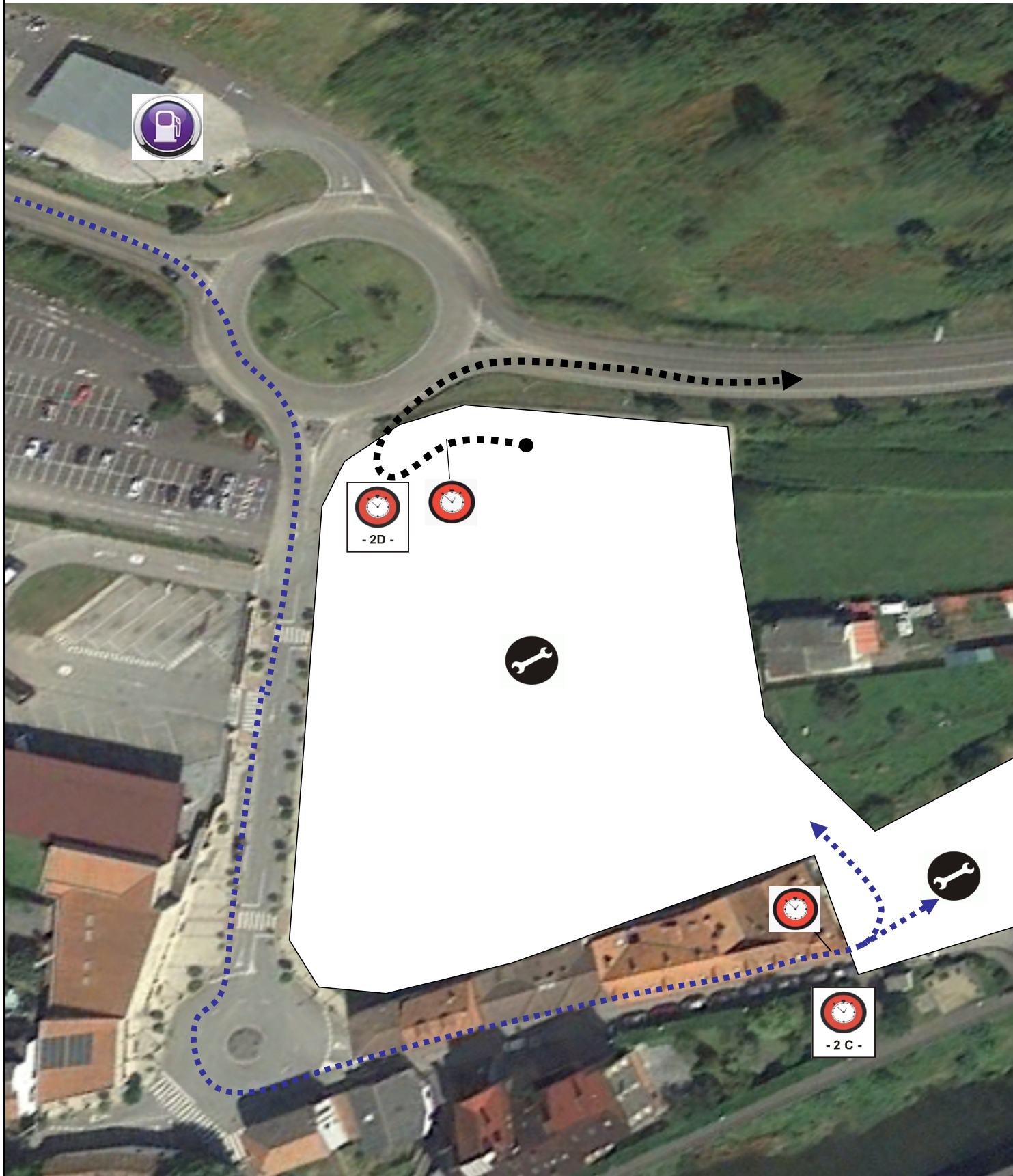
<i>Distancia</i>		<i>DIRECCIÓN</i>	<i>INFORMACIONES</i>	<i>Kms. Regresivos</i>
<i>Total</i>	<i>Parcial</i>			
7,620	0,150	Parque de Asistencia 	N 43°23'18" W 05°10'56" 	 0,000

Asistencia "A"


CH 2C Entrada Asistencia "A"

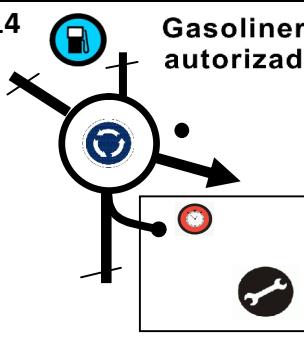


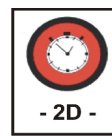
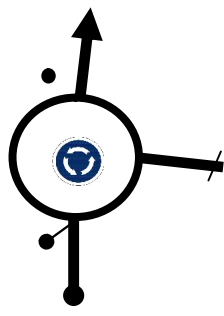
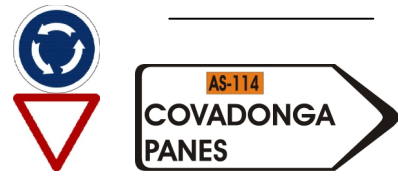
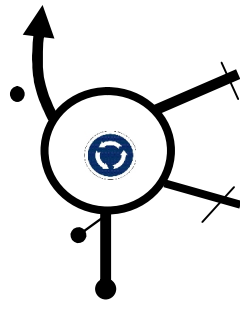

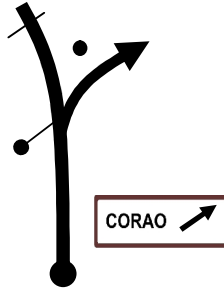

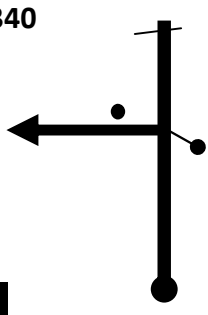
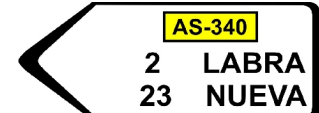


CH 2D Salida Asistencia "A"





Sección 2	CH 2D Parque Asistencia	CH Tc 3 Corao	Distancia	Tiempo	Promedio	
			5,60	0:15	22,40	

Distancia		DIRECCIÓN	INFORMACIONES		Kms. Regresivos
Total	Parcial				
0,000	0,000	AS-114  Gasolinera autorizada	N 43°21'11" W 05°07'30"	  	5,600
1,330	1,330	AS-114 		4,270	
3,410	2,080	AS-114 		2,190	
5,010	1,600	s/n  CORAO		0,590	
5,260	0,250	AS-340 		0,340	

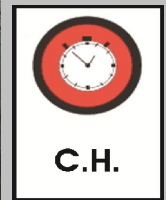
Sección 2	CH 2D Parque Asistencia	CH Tc 3 Corao	Distancia	Tiempo	Promedio	
			5,60	0:15	22,40	

Distancia		DIRECCIÓN	INFORMACIONES	Kms. Regresivos
Total	Parcial			
5,480	0,220	AS-340 6	N 43°20'53" W 05°03'56" 	0,120
5,600	0,120	AS-340 7	N 43°20'57" W 05°03'53" <div style="border: 1px solid red; padding: 5px; width: fit-content;"> AS-340 ATENCION CARRETERA SINUOSA Y ESTRECHA CON DIFICULTAD PARA VEHICULOS LARGOS ENTRE EL P.K. 19 Y EL P.K. 20 </div>	0,000
	0,120	AS-340 8	N 43°21'01" W 05°03'50" 	

Salida Tc-1/3 "Llanes Camper"



ATENCIÓN
CARRERA SINUOSA
Y ESTRECHA
CON DIFICULTAD PARA
VEHÍCULOS LARGOS
ENTRE P.K. 19 Y P.K. 20



↑
120 mts.
↓



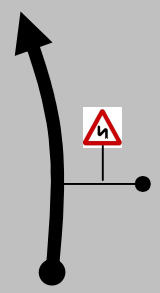






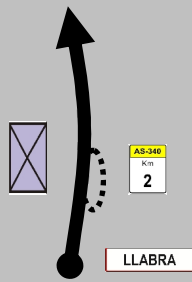


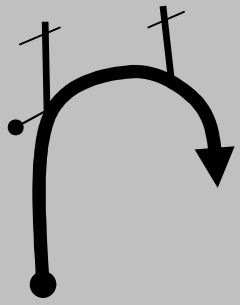

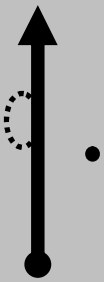




Meta Tc-1/3 "Llanes Camper"



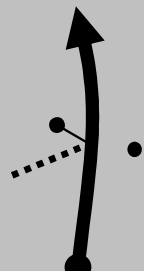



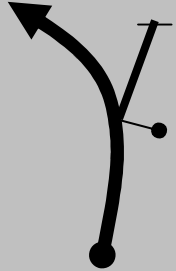
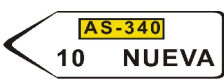





↑
360 mts.
↓



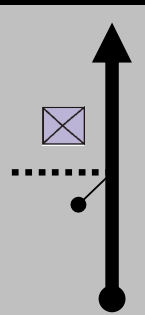

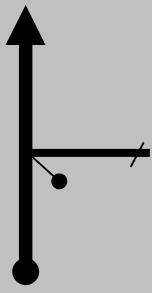

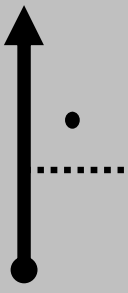



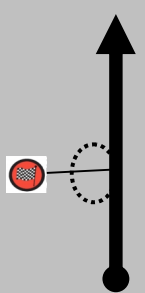
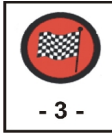
Sección 2	Tc 3 "Llanes Camper 2"	CH 4 Torre	Distancia	Tiempo	Promedio	
			42,00	0:50	50,40	

Distancia		DIRECCIÓN	INFORMACIONES		Kms. Regresivos
Total	Parcial				
0,000	0,000	AS-340  1	N 43°21'01" W 05°03'50"      - 3 -	 42,000	
1,674	1,674	AS-340  2	N 43°21'34" W 05°03'30"  LLABRA	 40,326	
2,576	0,902	AS-340  3	N 43°21'56" W 05°03'21"  39,424		
5,052	2,476	AS-340  4	N 43°22'23" W 05°02'23" Collada de Zardón	 36,948	
6,578	1,526	AS-340  5	N 43°22'56" W 05°01'58" 	 35,422	

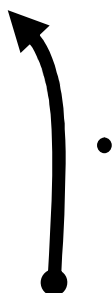




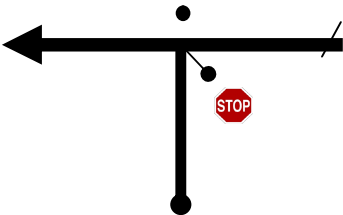

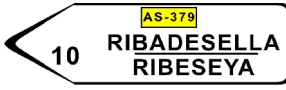

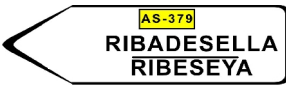



Sección 2	Tc 3 "Llanes Camper 2"	CH 4 Torre	Distancia	Tiempo	Promedio	
			42,00	0:50	50,40	

Distancia		DIRECCIÓN	INFORMACIONES	Kms. Regresivos
Total	Parcial			
8,655	2,077	AS-340  6	N 43°23'33" W 05°01'10"  IXENA	33,345
10,380	1,725	AS-340  7	N 43°23'35" W 05°00'36"  	31,620
12,146	1,766	AS-340  8	N 43°24'01" W 05°00'31"  RIENSENA 	29,854
14,054	1,908	AS-340  9	N 43°24'20" W 04°59'19"  alto del Torno	27,946
15,795	1,741	AS-340  10	N 43°24'40" W 04°59'31" 	26,205

Sección 2	Tc 3 "Llanes Camper 2"	CH 4 Torre	Distancia	Tiempo	Promedio	
			42,00	0:50	50,40	

Distancia		DIRECCIÓN	INFORMACIONES	Kms. Regresivos
Total	Parcial			
16,440	0,645	AS-340  11 5,100	N 43°24'39" W 04°59'03" 	25,560
18,076	1,636	AS-340  12 3,464	N 43°24'52" W 04°57'51" 	23,924
19,495	1,419	AS-340  13 2,045	N 43°24'57" W 04°57'23" <div style="border: 1px solid black; padding: 5px; display: inline-block; color: white; background-color: red;"> alto Llamigo </div> 	22,505
20,134	0,639	AS-340  14 1,406	N 43°25'13" W 04°56'41" 	21,866
21,540	1,406	AS-340  15 0,000	N 43°25'45" W 04°56'35" 	20,460

Sección 2	Tc 3 "Llanes Camper 2"	CH 4 Torre	Distancia	Tiempo	Promedio	
			42,00	0:50	50,40	

Distancia		DIRECCIÓN	INFORMACIONES	Kms. Regresivos
Total	Parcial			
21,900	0,360	AS-340  16	N 43°25'54" W 04°56'33" <div style="border: 1px solid red; padding: 5px; display: inline-block;">NUEVA</div>   - 3 -	20,100
22,010	0,110	AS-340  17	N 43°25'57" W 04°56'31" 	19,990
22,320	0,310	AS-379  18	 	19,680
23,760	1,440	AS-379  19		18,240
24,050	0,290	 A-8  20		17,950

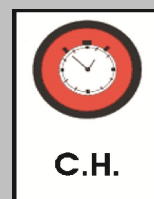
Sección 2	Tc 3 "Llanes Camper 2"	CH 4 Torre	Distancia	Tiempo	Promedio	
			42,00	0:50	50,40	

Distancia		DIRECCIÓN	INFORMACIONES	Kms. Regresivos
Total	Parcial			
24,200	0,150	A-8 21		17,800
28,260	4,060	A-8 Gasolinera autorizada 22		13,740
37,550	9,290	Salida 326 23		4,450
37,860	0,310	s/n 24		4,140
38,930	1,070	N-632 25		3,070

Sección 2	Tc 3	CH 4 Torre	Distancia	Tiempo	Promedio	
	"Llanes Camper 2"		42,00	0:50	50,40	

Distancia		DIRECCIÓN	INFORMACIONES	Kms. Regresivos
Total	Parcial			
39,810	0,880	AS-342 26	 2,190	
40,310	0,500	AS-342 27	 1,690	
41,550	1,240	AS-342 28	N 43°27'27" W 05°08'09" 0,450	
42,000	0,450	AS-342 29	N 43°27'27" W 05°08'02" 0,000	
	0,140	AS-342 30	N 43°27'11" W 05°08'23" 	

Salida Tc 2/4 "Asturias Racing Motorsport"



↑
140 mts.
↓





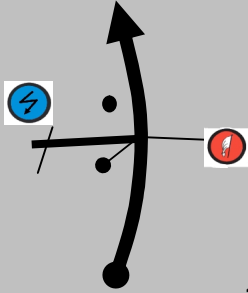




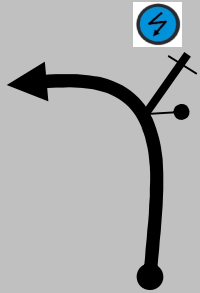

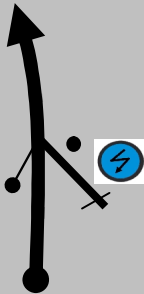


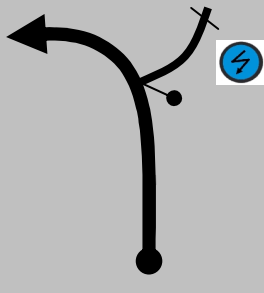

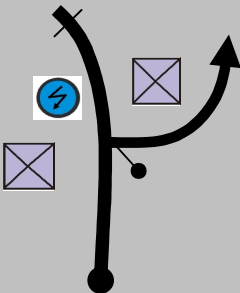

Meta Tc 2/4 "Asturias Racing Motorsport"





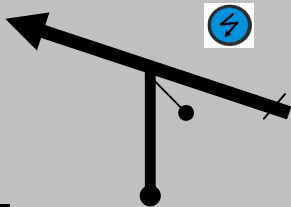


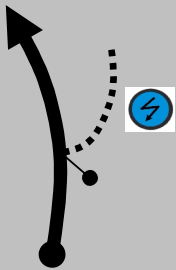

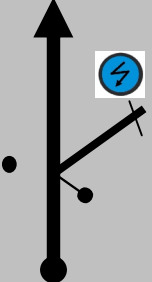


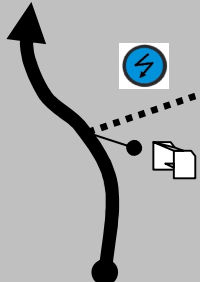

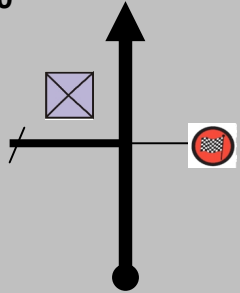


↑
360 mts.
↓



Sección 2	Tc 4 "Asturias Racing Motorsport 1""	CH 4A Reagrupamiento Cangas de Onis	Distancia	Tiempo	Promedio	 
			24,82	0:34	43,80	



Distancia		DIRECCIÓN	INFORMACIONES	Kms. Regresivos
Total	Parcial			
0,000	0,000	AS-342  1 14,914	N 43°27'11" W 05°08'23"     - 4 -	24,820
2,361	2,361	AS-342  2 12,553	N 43°26'34" W 05°09'39" 	22,459
4,646	2,285	AS-342  3 10,268	N 43°25'54" W 05°10'30"  	20,174
5,881	1,235	AS-342  4 9,033	N 43°25'37" W 05°11'14" 	18,939
7,206	1,325	s/d  5 7,708	N 43°25'06" W 05°11'34" 	17,614

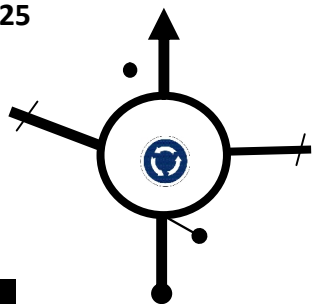


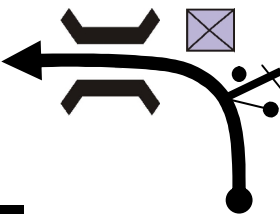
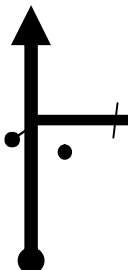

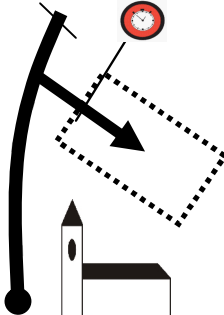


Sección 2	Tc 4 "Asturias Racing Motorsport 1""	CH 4A Reagrupamiento Cangas de Onis	Distancia	Tiempo	Promedio	 
			24,82	0:34	43,80	

Distancia		DIRECCIÓN	INFORMACIONES	Kms. Regresivos
Total	Parcial			
8,946	1,740	AS-260 	N 43°25'38" W 05°12'19"  	15,874
9,772	0,826	AS-260 	N 43°25'27" W 05°12'39" 	15,048
11,699	1,927	AS-260 	N 43°24'56" W 05°13'16"  	13,121
13,410	1,711	AS-260 	N 43°24'37" W 05°12'28" 	11,410
14,914	1,504	AS-260 	N 43°24'14" W 05°11'43"  	9,906

Sección 2	Tc 4 "Asturias Racing Motorsport 1"	CH 4A Reagrupamiento Cangas de Onis	Distancia	Tiempo	Promedio	
			24,82	0:34	43,80	

Distancia		DIRECCIÓN	INFORMACIONES	Kms. Regresivos
Total	Parcial			
15,260	0,346	11 	N 43°24'05" W 05°11'35" 	9,560
15,400	0,140	12 AS-260 	N 43°24'01" W 05°11'32" 	9,420
16,100	0,700	13 AS-260 		8,720
16,810	0,710	14 		8,010
17,390	0,580	15 N-625 	 	7,430

Sección 2	Tc 4 "Asturias Racing Motorsport 1""	CH 4A Reagrupamiento Cangas de Onis	Distancia	Tiempo	Promedio	 
			24,82	0:34	43,80	

Distancia		DIRECCIÓN	INFORMACIONES	Kms. Regresivos
Total	Parcial			
23,350	5,960	N-625 	  <div style="border: 1px solid black; padding: 5px; display: inline-block;"> N-625 CANGUES D'ONIS CANGAS DE ONIS <small>(oeste)</small> </div> <div style="border: 1px solid black; padding: 5px; display: inline-block; margin-top: 5px;"> Pto. del Pontón RIAÑO </div>	1,470
24,260	0,910	N-625 	<div style="border: 2px solid red; padding: 5px; display: inline-block;"> CANGAS DE ONIS </div>	0,560
24,380	0,120	N-625 	<div style="border: 1px solid red; padding: 5px; display: inline-block;">  AS-114 </div> <div style="border: 1px solid red; padding: 5px; display: inline-block; margin-left: 5px;"> COVADONGA ARENAS DE CABRALES PANES </div>	0,440
24,820	0,440	N-625 	N 43°21'03" W 05°07'33"  <div style="border: 1px solid black; padding: 2px; display: inline-block; margin-top: 5px;"> - 4 A - </div>	 0,000



3ª Sección




Reagrupamiento C. Onis

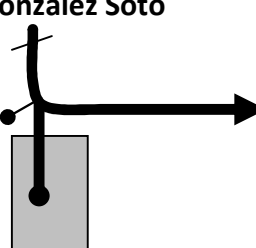


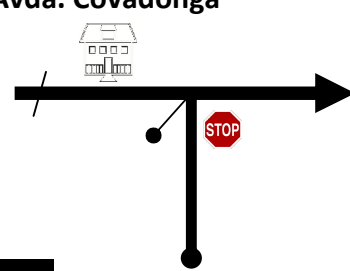


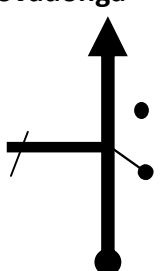





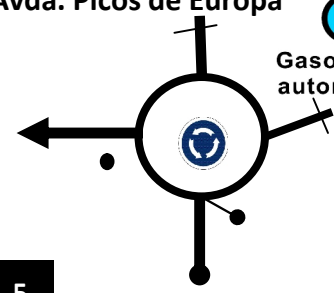

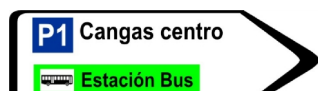
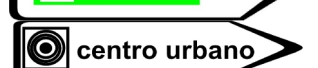
CH 4A Entrada Reagrupamiento





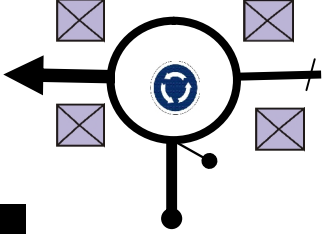

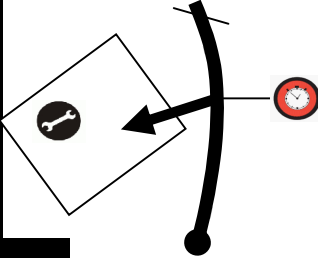


CH 4B Salida Reagrupamiento

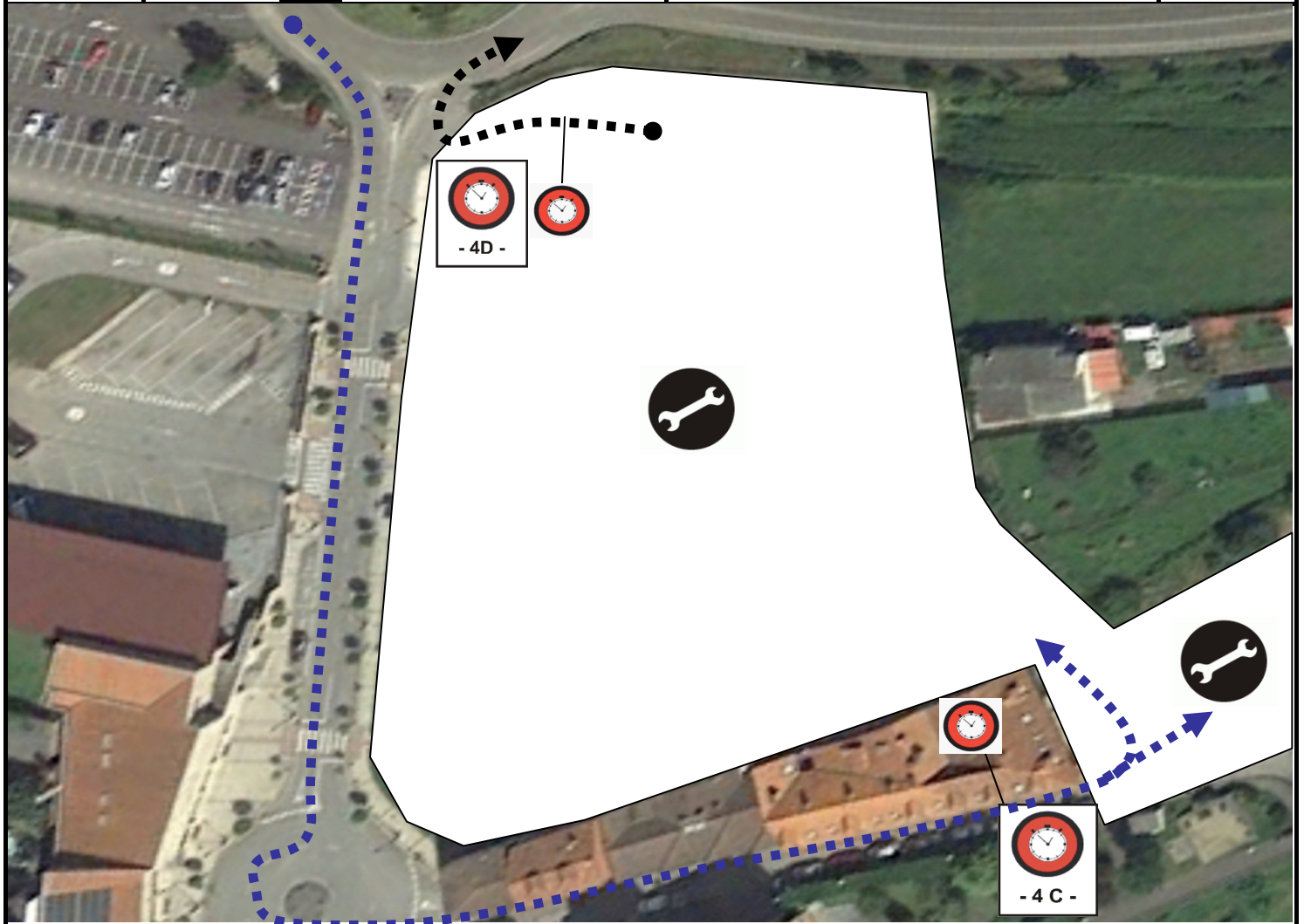


Sección 3	CH 4B Reagrupamiento Cangas de Onis	CH 4C Entrada Asistencia "B"	Distancia	Tiempo	Promedio	
			3,41	0:10	20,46	

Distancia		DIRECCIÓN	INFORMACIONES	Kms. Regresivos
Total	Parcial			
0,000	0,000	c/ Jose Gonzalez Soto 	N 43°21'01" W 05°07'39"  	3,410
0,060	0,060	Avda. Covadonga 		3,350
0,350	0,290	 Avda. Covadonga 		3,060
1,550	1,200	AS-114 	 	1,860
3,010	1,460	Avda. Picos de Europa  	  	0,400

Sección 3	CH 4B Reagrupamiento Cangas de Onis	CH 4C Entrada Asistencia "B"	Distancia	Tiempo	Promedio	 
			3,41	0:10	20,46	

Distancia		DIRECCIÓN	INFORMACIONES	Kms. Regresivos
Total	Parcial			
3,260	0,250	c/ Vega de Contranquil  6		0,150
3,410	0,150	Parque de Asistencia  7	N 43°23'18" W 05°10'56" 	 0,000




Sección 3	CH 4D Parque Asistencia	CH Tc 5 Cangas de Onis	Distancia	Tiempo	Promedio	
			3,16	0:17	11,15	

Distancia		DIRECCIÓN	INFORMACIONES		Kms. Regresivos
Total	Parcial				
0,000	0,000	1 AS-114 Gasolinera autorizada	N 43°21'11" W 05°07'30" 	 3,160	
1,330	1,330	2 Avda. Covadonga 	 	1,830	
3,100	1,770	3 N-625 	 	0,060	
3,160	0,060	4 N-625 	N 43°21'02" W 05°07'54" 	0,000	
	0,040	5 N-625 	N 43°21'02" W 05°07'56" 		



Salida Tc 5/7 "Restaurante Casa Pedro"



↑
40 mts.
↓



Meta Tc 5/7 "Restaurante Casa Pedro"



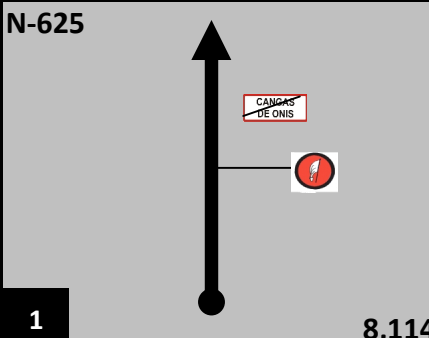




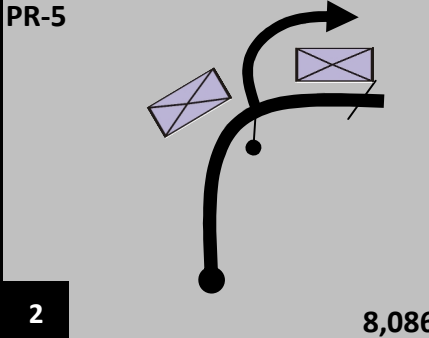

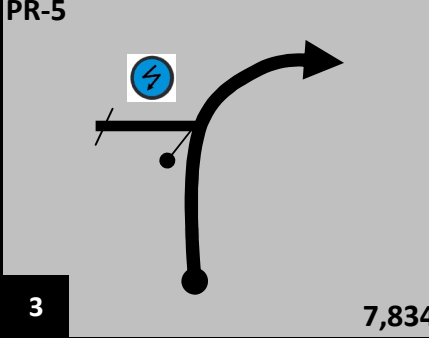

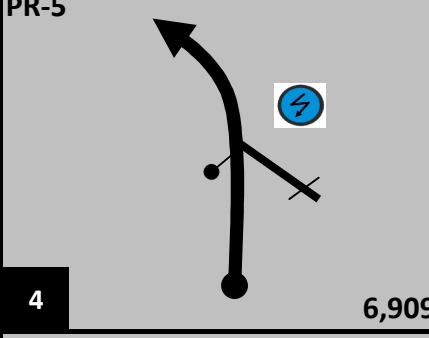



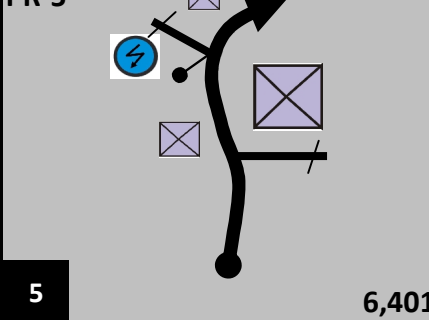

META

↑
290 mts.
↓



STOP

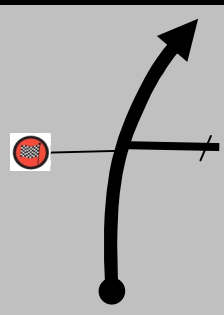
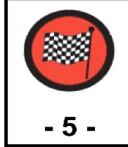

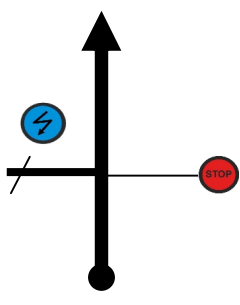




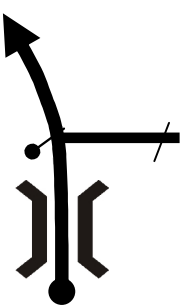
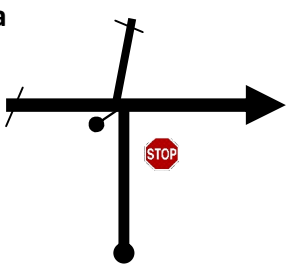
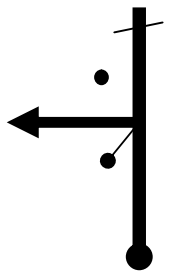

Sección 3	Tc 5 Restaurante Casa Pedro 1	CH Tc 6 Arriondas	Distancia	Tiempo	Promedio	
			10,17	0:20	30,51	

Distancia		DIRECCIÓN	INFORMACIONES		Kms. Regresivos
Total	Parcial				
0,000	0,000	N-625 	N 43°21'02" W 05°07'56"  	  - 5 -	10,170
0,028	0,028	PR-5 			10,142
0,280	0,252	PR-5 	N 43°21'05" W 05°08'07" 		9,890
1,205	0,925	PR-5 	 		8,965
1,713	0,508	PR-5 	N 43°21'16" W 05°08'50" 		8,457

Sección 3	Tc 5 Restaurante Casa Pedro 1	CH Tc 6 Arriondas	Distancia	Tiempo	Promedio	
			10,17	0:20	30,51	

Distancia		DIRECCIÓN	INFORMACIONES	Kms. Regresivos
Total	Parcial			
3,081	1,368	PR-5 	N 43°21'06" W 05°09'37" 	7,089
4,094	1,013	PR-5 	N 43°23'20" W 05°10'04" 	6,076
5,025	0,931	PR-5 	N 43°21'47" W 05°10'17" 	5,145
5,805	0,780	s/n 	N 43°22'00" W 05°10'13" 	4,365
7,300	1,495	s/n 	N 43°22'36" W 05°10'34" 	2,870

Sección 3	Tc 5 Restaurante Casa Pedro 1	CH Tc 6 Arriondas	Distancia	Tiempo	Promedio	
			10,17	0:20	30,51	

Distancia		DIRECCIÓN	INFORMACIONES	Kms. Regresivos
Total	Parcial			
8,114	0,814	s/n  11 0,000	N 43°22'57" W 05°10'50"  - 5 - 	2,056
8,400	0,286	s/n  12	N 43°23'04" W 05°10'58"   R 10  - 5 - 	1,770
8,710	0,310	s/n  13		1,460
8,820	0,110	N-634a  14		1,350
9,360	0,540	AS-260  15		0,810

Sección 3	Tc 5 Restaurante Casa Pedro 1	CH Tc 6 Arriondas	Distancia	Tiempo	Promedio	
			10,17	0:20	30,51	

Distancia		DIRECCIÓN	INFORMACIONES	Kms. Regresivos
Total	Parcial			
10,050	0,690	s/n 	N 43°23'39" W 05°11'30" 	0,120
10,170	0,120	s/n 	N 43°23'41" W 05°11'34" 	0,000
	0,270	s/n 	N 43°23'46" W 05°11'44" 	

Salida Tc-6/8 "Palacio Nevares"



C.H.

↑
270 mts.
↓




Salida

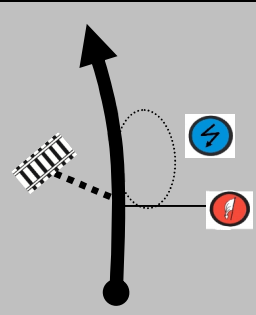








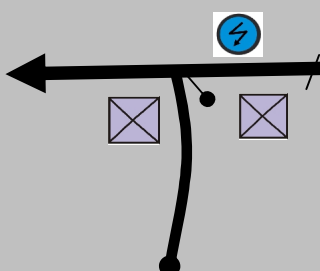

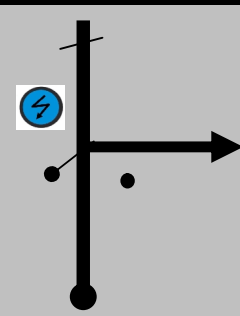

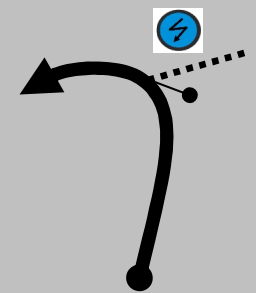

Meta Tc 6/8 Cereceda "Palacio Nevares"





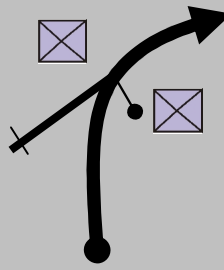
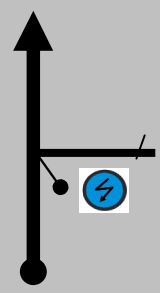


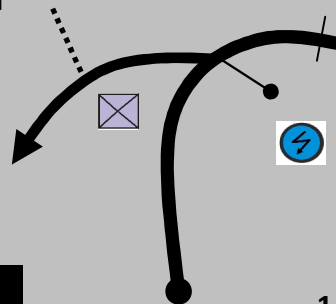


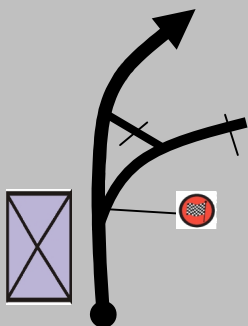



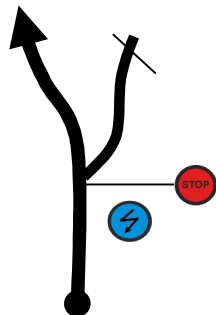



↑
460 mts.
↓





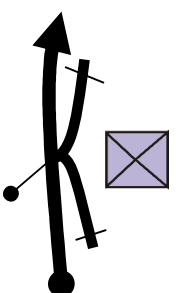

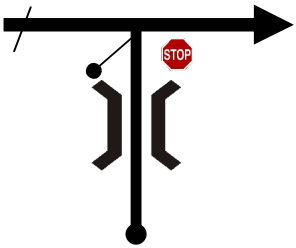

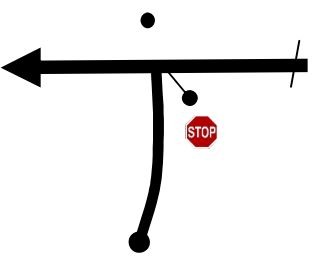




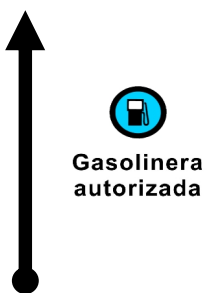


Sección 3	Tc 6 Palacio Nevares 1	CH 6A Reagrupamiento Infiesto	Distancia	Tiempo	Promedio	
			28,37	0:40	42,56	



Distancia		DIRECCIÓN	INFORMACIONES	Kms. Regresivos
Total	Parcial			
0,000	0,000	s/n  1 13,378	N 43°23'46" W 05°11'44"       - 6 -	28,370
1,743	1,743	 2 11,635	N 43°23'47" W 05°12'47" 	26,627
3,504	1,761	 3 9,874	N 43°23'59" W 05°13'54" <div style="border: 1px solid red; padding: 2px; display: inline-block;">FIOS</div> 	24,866
5,758	2,254	 4 7,620	N 43°23'14" W 05°13'07"  <div style="border: 1px solid black; padding: 5px; display: inline-block; margin: 5px;"> BODEGAS PALACIO DE NEVARES </div> <div style="border: 1px solid black; padding: 5px; display: inline-block; margin: 5px;"> CERECEDA </div>	22,612
7,672	1,914	 5 5,706	N 43°23'01" W 05°14'16" 	20,698

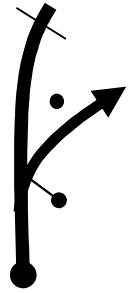

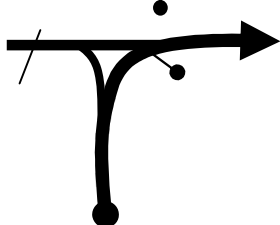

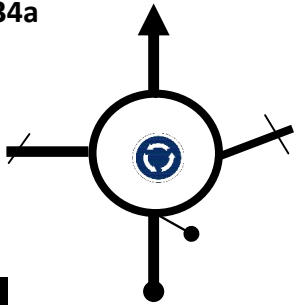



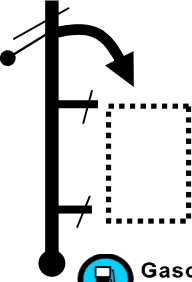



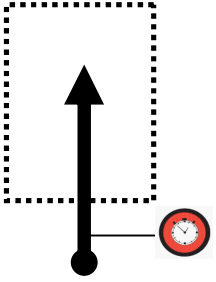



Sección 3	Tc 6 Palacio Nevares 1	CH 6A Reagrupamiento Infiesto	Distancia	Tiempo	Promedio	 
			28,37	0:40	42,56	

Distancia		DIRECCIÓN	INFORMACIONES	Kms. Regresivos
Total	Parcial			
8,858	1,186	 6 4,520	N 43°22'55" W 05°14'55"	19,512
9,480	0,622	PI-11  7 3,898	N 43°23'00" W 05°15'16"  	18,890
11,968	2,488	s/n  8 1,410	N 43°22'32" W 05°16'06"  	16,402
13,378	1,410	s/n  9 0,000	N 43°22'06" W 05°15'28"   	14,992
13,830	0,452	s/n  10	N 43°22'04" W 05°15'09"   	14,540

Sección 3	Tc 6 Palacio Nevares 1	CH 6A Reagrupamiento Infiesto	Distancia	Tiempo	Promedio	 
			28,37	0:40	42,56	

Distancia		DIRECCIÓN	INFORMACIONES	Kms. Regresivos
Total	Parcial			
14,060	0,230	s/n 	N 43°22'04" W 05°14'58" 	14,310
15,470	1,410	s/n 		12,900
16,200	0,730	N-634 	 	12,170
18,170	1,970	N-634 		10,200
19,830	1,660	N-634 	 	8,540

Sección 3	Tc 6 Palacio Nevares 1	CH 6A Reagrupamiento Infiesto	Distancia	Tiempo	Promedio	 
			28,37	0:40	42,56	

Distancia		DIRECCIÓN	INFORMACIONES	Kms. Regresivos
Total	Parcial			
27,060	7,230			1,310
27,340	0,280	N-634a 		1,030
27,600	0,260	N-634a 		0,770
28,280	0,680	   	 	0,090
28,370	0,090	Plaza del Mercado  	N 43°20'48" W 05°21'43"  - 6A - 	0,000



4ª Sección



Reagrupamiento Infiesto

CH 6A Entrada Reagrupamiento



CH 6B Salida Reagrupamiento



Sección 4	Reagrupamiento Infiesto	Asistencia "C"	Distancia	Tiempo	Promedio	
			29,68	0:37	44,37	

<i>Distancia</i>		<i>DIRECCIÓN</i>	<i>INFORMACIONES</i>	<i>Kms. Regresivos</i>
<i>Total</i>	<i>Parcial</i>			
0,000	0,000	N-634 1	N 43°20'42" W 05°21'39" 	27,360
0,450	0,450	N-634 2		26,910
1,010	0,560	N-634 3		26,350
4,440	3,430	N-634 4	<div style="border: 1px solid red; padding: 2px; display: inline-block;">VILLAMAYOR</div>	22,920
6,050	1,610	N-634 5		21,310

Sección 4	Reagrupamiento Infiesto	Asistencia "C"	Distancia	Tiempo	Promedio	
			29,68	0:37	44,37	

<i>Distancia</i>		<i>DIRECCIÓN</i>	<i>INFORMACIONES</i>	<i>Kms. Regresivos</i>
<i>Total</i>	<i>Parcial</i>			
8,380	2,330	N-634 6	<div style="border: 1px solid red; padding: 5px; display: inline-block;">SEVARES</div>	18,980
19,950	11,570	 7	<div style="border: 1px solid black; padding: 5px; display: inline-block;">ARRIONDAS</div> <div style="border: 1px solid black; padding: 5px; display: inline-block; background-color: #e67e22; color: white;">Cangas de Onis</div> <div style="border: 1px solid black; padding: 5px; display: inline-block; background-color: #e67e22; color: white;">Covadonga</div>	7,410
20,090	0,140	N-625 8	 <div style="border: 1px solid black; padding: 5px; display: inline-block;"> N-625 CANGAS DE ONIS 7 </div>	7,270
26,130	6,040	AS-114 9	 <div style="border: 1px solid black; padding: 5px; display: inline-block;"> AS-114 CUADONGA COVADONGA 12 </div>	1,230
27,040	0,910	Avda. Picos de Europa Gasolinera autorizada 10	 <div style="border: 1px solid black; padding: 5px; display: inline-block; background-color: #2980b9; color: white;">P1 Cangas centro</div> <div style="border: 1px solid black; padding: 5px; display: inline-block; background-color: #27ae60; color: white;">Estación Bus</div> <div style="border: 1px solid black; padding: 5px; display: inline-block;">centro urbano</div>	0,320

Sección 4	Reagrupamiento Infiesto	Asistencia "C"	Distancia	Tiempo	Promedio	
			29,68	0:37	44,37	

<i>Distancia</i>		<i>DIRECCIÓN</i>	<i>INFORMACIONES</i>	<i>Kms. Regresivos</i>
<i>Total</i>	<i>Parcial</i>			
27,210	0,170	11 c/ Vega de Contranquil 		0,150
27,360	0,150	12 Parque de Asistencia 	N 43°23'18" W 05°10'56" 	 0,000

Asistencia "C"


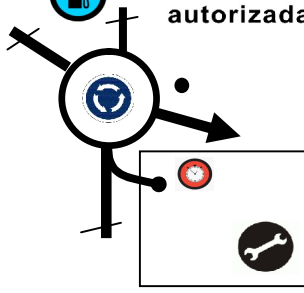






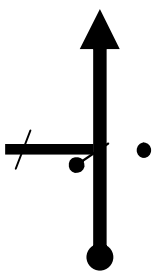









CH 6C Entrada Asistencia "C"



CH 6D Salida Asistencia "C"

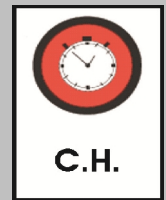


Sección 4	CH 6D	CH Tc 7	Distancia	Tiempo	Promedio	
	Parque Asistencia	Cangas de Onis	3,16	0:17	11,15	

Distancia		DIRECCIÓN	INFORMACIONES	Kms. Regresivos
Total	Parcial			
0,000	0,000	1 AS-114  Gasolinera autorizada 	N 43°21'11" W 05°07'30"  - 6 D -  	3,160
1,330	1,330	2 Avda. Covadonga 	 	1,830
3,100	1,770	3 N-625 	 	0,060
3,160	0,060	4 N-625 	N 43°21'02" W 05°07'54"  - 7 - 	0,000
	0,040	5 N-625 	N 43°21'02" W 05°07'56"  - 7 -  	




Salida Tc 5/7 "Restaurante Casa Pedro"



↑
40 mts.
↓



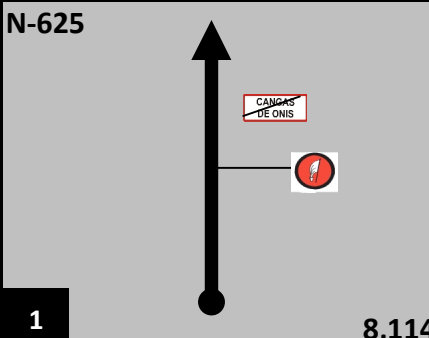




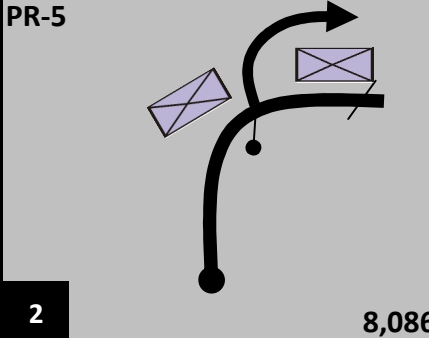

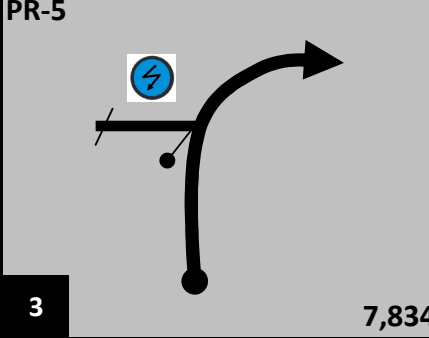

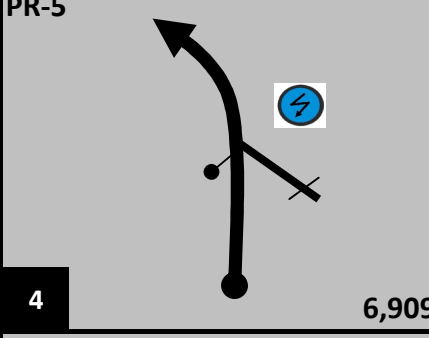



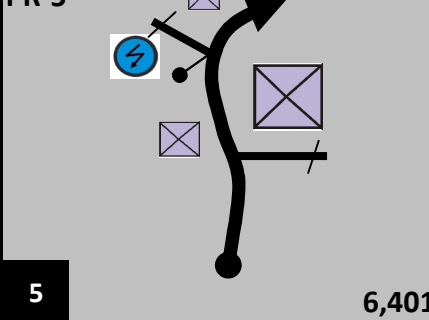

Meta Tc 5/7 "Restaurante Casa Pedro"



↑
290 mts.
↓



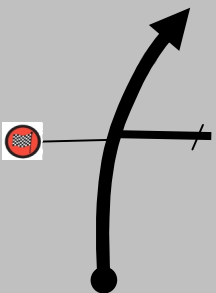


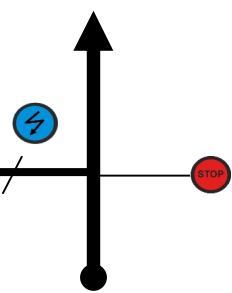




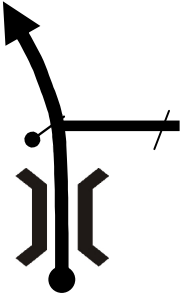
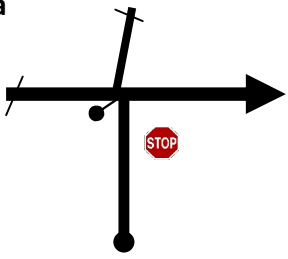
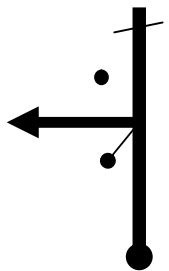

Sección 4	Tc 7 Restaurante Casa Pedro 2	CH Tc 8 Arriondas	Distancia	Tiempo	Promedio	
			10,17	0:20	30,51	

Distancia		DIRECCIÓN	INFORMACIONES		Kms. Regresivos
Total	Parcial				
0,000	0,000	N-625 	N 43°21'02" W 05°07'56"  	  - 7 -	10,170
0,028	0,028	PR-5 			10,142
0,280	0,252	PR-5 	N 43°21'05" W 05°08'07" 		9,890
1,205	0,925	PR-5 	N 43°21'12" W 05°08'31"  		8,965
1,713	0,508	PR-5 	N 43°21'16" W 05°08'50" 		8,457

Sección 4	Tc 7 Restaurante Casa Pedro 2	CH Tc 8 Arriondas	Distancia	Tiempo	Promedio	
			10,17	0:20	30,51	

Distancia		DIRECCIÓN	INFORMACIONES	Kms. Regresivos
Total	Parcial			
3,081	1,368	PR-5 6	N 43°21'06" W 05°09'37" R 5	7,089
4,094	1,013	PR-5 7	N 43°23'20" W 05°10'04" R 6	6,076
5,025	0,931	PR-5 8	N 43°21'47" W 05°10'17" R 7	5,145
5,805	0,780	s/n 9	N 43°22'00" W 05°10'13" R 8 	4,365
7,300	1,495	s/n 10	N 43°22'36" W 05°10'34" R 9	2,870

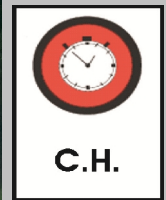
Sección 4	Tc 7 Restaurante Casa Pedro 2	CH Tc 8 Arriondas	Distancia	Tiempo	Promedio	 
			10,17	0:20	30,51	

Distancia		DIRECCIÓN	INFORMACIONES	Kms. Regresivos
Total	Parcial			
8,114	0,814	s/n  11 0,000	N 43°22'57" W 05°10'50"  	2,056
8,400	0,286	s/n  12	N 43°23'04" W 05°10'58"    	1,770
8,710	0,310	s/n  13		1,460
8,820	0,110	N-634a  14		1,350
9,360	0,540	AS-260  15		0,810

Sección 4	Tc 7 Restaurante Casa Pedro 2	CH Tc 8 Arriondas	Distancia	Tiempo	Promedio	
			10,17	0:20	30,51	

Distancia		DIRECCIÓN	INFORMACIONES	Kms. Regresivos
Total	Parcial			
10,050	0,690	s/n 16	N 43°23'39" W 05°11'30" 	0,120
10,170	0,120	s/n 17	N 43°23'41" W 05°11'34" 	0,000
	0,270	s/n 18	N 43°23'46" W 05°11'44" 	


Salida Tc-6/8 "Palacio Nevares"




↑
270 mts.
↓





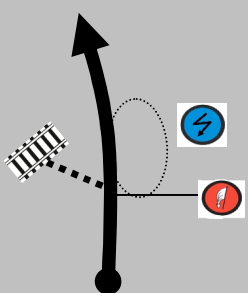









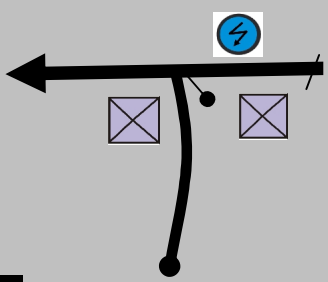

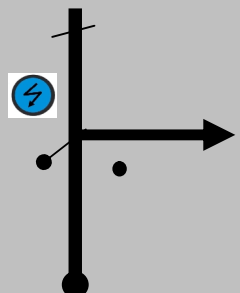

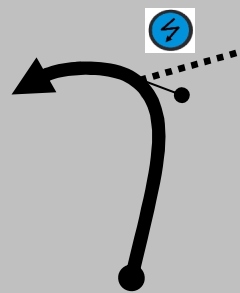

Meta Tc 6/8 Cereceda "Palacio Nevares"





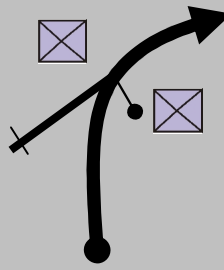
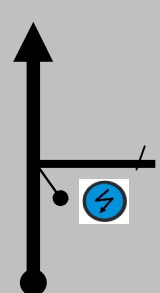


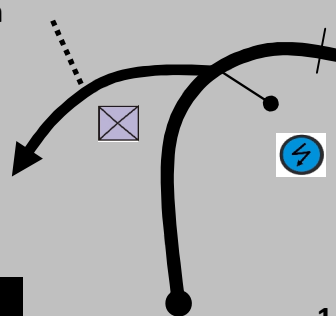


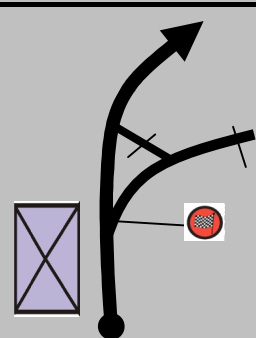



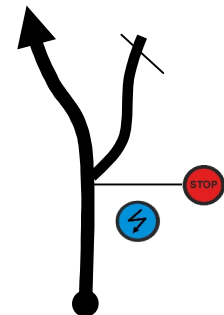


↑
460 mts.
↓




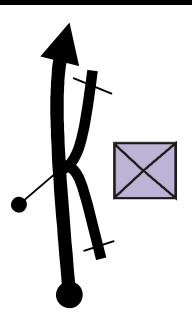

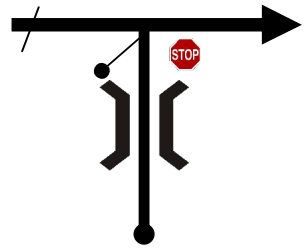

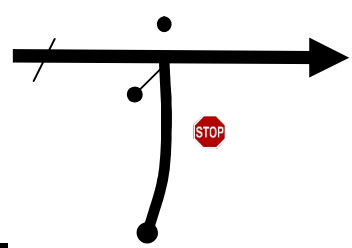


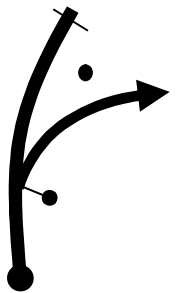



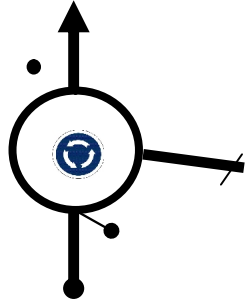

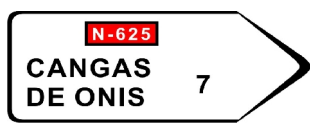
Sección 4	Tc 8 Palacio Nevares 2	CH 8A Fin Rallye	Distancia	Tiempo	Promedio	 
			33,99	0:52	39,22	

Distancia		DIRECCIÓN	INFORMACIONES	Kms. Regresivos
Total	Parcial			
0,000	0,000	s/n 	N 43°26'46" W 05°11'44"  R 1   SVB  SVA  R   - 8 -	33,990
1,743	1,743		N 43°23'47" W 05°12'47"  R 2	32,247
3,504	1,761		N 43°23'59" W 05°13'54" <div style="border: 1px solid red; padding: 2px; display: inline-block;">FIOS</div>  R 3	30,486
5,758	2,254		N 43°23'14" W 05°13'07"  R 4 <div style="border: 1px solid black; padding: 5px; display: inline-block; margin: 5px;"> BODEGAS PALACIO DE NEVARES </div> <div style="border: 1px solid black; padding: 5px; display: inline-block; margin: 5px;"> CERECEDA </div>	28,232
7,672	1,914		N 43°23'01" W 05°14'16"  R 5	26,318

Sección 4	Tc 8 Palacio Nevares 2	CH 8A Fin Rallye	Distancia	Tiempo	Promedio	 
			33,99	0:52	39,22	

Distancia		DIRECCIÓN	INFORMACIONES	Kms. Regresivos
Total	Parcial			
8,858	1,186	 6 4,904	N 43°22'55" W 05°14'55"	25,132
9,480	0,622	PI-11  7 4,282	N 43°23'00" W 05°15'16"  	24,510
11,968	2,488	s/n  8 1,794	N 43°22'32" W 05°16'06"  	22,022
13,378	1,410	s/n  9 0,384	N 43°22'06" W 05°15'28"   	20,612
13,830	0,452	s/n  10	N 43°22'04" W 05°15'09"  	20,160

Sección 4	Tc 8 Palacio Nevares 2	CH 8A Fin Rallye	Distancia	Tiempo	Promedio	
			33,99	0:52	39,22	

Distancia		DIRECCIÓN	INFORMACIONES	Kms. Regresivos
Total	Parcial			
14,060	0,230	s/n 	N 43°22'04" W 05°14'58" 	19,930
15,470	1,410	s/n 		18,520
16,200	0,730	N-634 	 	17,790
24,190	7,990		  	9,800
24,330	0,140	N-625 	 	9,660

Sección 4	Tc 8 Palacio Nevares 2	CH 8A Fin Rallye	Distancia	Tiempo	Promedio	
			33,99	0:52	39,22	

Distancia		DIRECCIÓN	INFORMACIONES	Kms. Regresivos
Total	Parcial			
30,370	6,040	AS-114 16	 	3,620
31,280	0,910	AS-114 17	 	2,710
32,610	1,330	Avda. Covadonga 18	 	1,380
33,990	1,380	AS-114 19	N 43°21'03" W 05°07'33" 	0,000

Recorridos Alternativos



NOTES / NOTAS

8º Rallye Picos de Europa

Recorridos alternativos

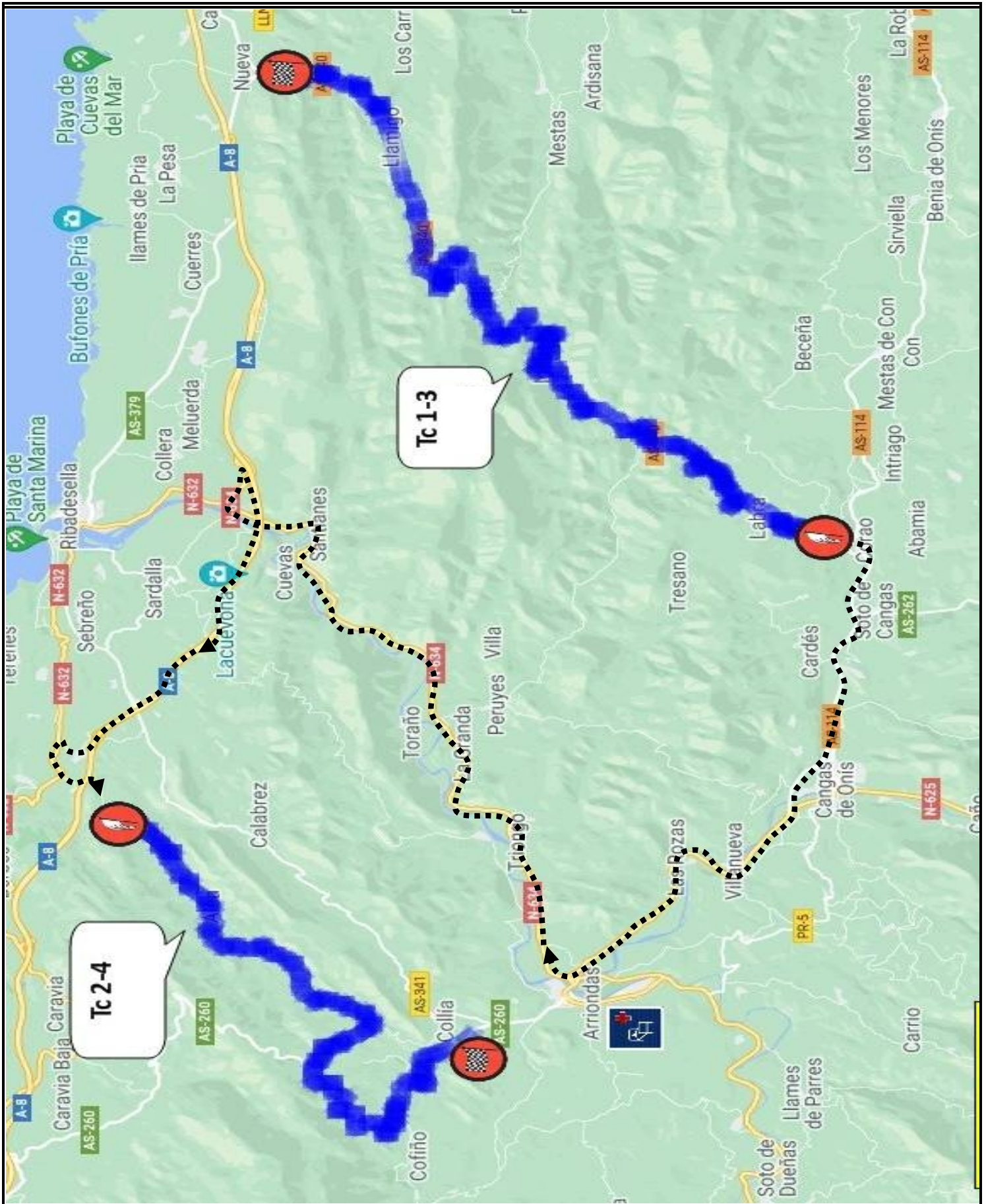
SS/TC 1-3


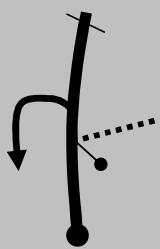












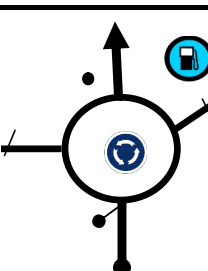








Llanes Camper




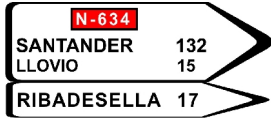
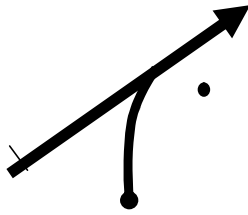



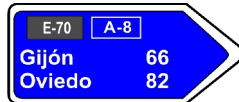


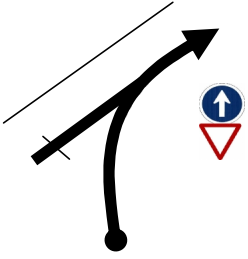


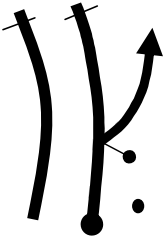
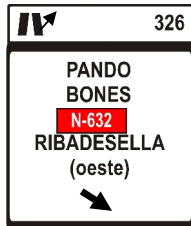
		Normal Route / Recorrido Normal			Alternative Route / Recorrido Alternativo		
SECTION SECCION	SS/TC TC/CH	DISTANCE DISTANCIA	TIME TIEMPO	AVERAGE PROMEDIO	DISTANCE DISTANCIA	TIME TIEMPO	AVERAGE PROMEDIO
1	1 → 2	42,00	0h50'	50,40	39,01	0h50'	46,81
2	3 → 4						

Manual de Seguridad

Tc 1/3 Llanes Camper
Recorrido Alternativo



Sección		SS/TC 1-3 Llanes Camper		TC/CH 2-4 Asturias Racing Motorsport		Distancia	Tiempo	promedio		
1-2						39,01	0:50	46,81		
Distance / Distancia		Direction / Dirección		Information / Información		Regressive Regresivos				
Total	Partial									
0,000	0,000	AS-340		N 43°20'54" W 05°03'56"			1 - 3	39,010		
0,060	0,060	AS-114							38,950	
2,000	1,940	AS-114							37,010	
4,020	2,020	AS-114							34,990	
5,390	1,370	AS-114					 		33,620	
6,570	1,180	N-625							32,440	

Sección		SS/TC 1-3 Llanes Camper		TC/CH 2-4 Asturias Racing Motorsport		Distancia	Tiempo	promedio		
1-2						39,01	0:50	46,81		
Distance / Distancia		Direction / Dirección		Information / Información		Regressive Regresivos				
Total	Partial									
12,500	5,930	7	N-634					26,510		
12,690	0,190	8	N-634					26,320		
26,840	14,150	9	A-8					12,170		
27,410	0,570	10	A-8					11,600		
28,280	0,870	11	A-8					10,730		
34,560	6,280	12	Salida 326					4,450		

Sección		SS/TC 1-3 Llanes Camper		TC/CH 2-4 Asturias Racing Motorsport		Distancia	Tiempo	promedio	FAPA
1-2						39,01	0:50	46,81	
Distance / Distancia		Direction / Dirección		Information / Información		Regressive Regresivos			
Total	Partial								
34,870	0,310	13	s/n 					4,140	
35,940	1,070	14	N-632 					3,070	
36,820	0,880	15	!!! AS-342 					2,190	
37,320	0,500	16	AS-342 					1,690	
39,010	1,690	17	AS-342 					0,000	
	0,140	18	AS-342 						



NOTES / NOTAS

8º Rallye Picos de Europa

Recorridos alternativos

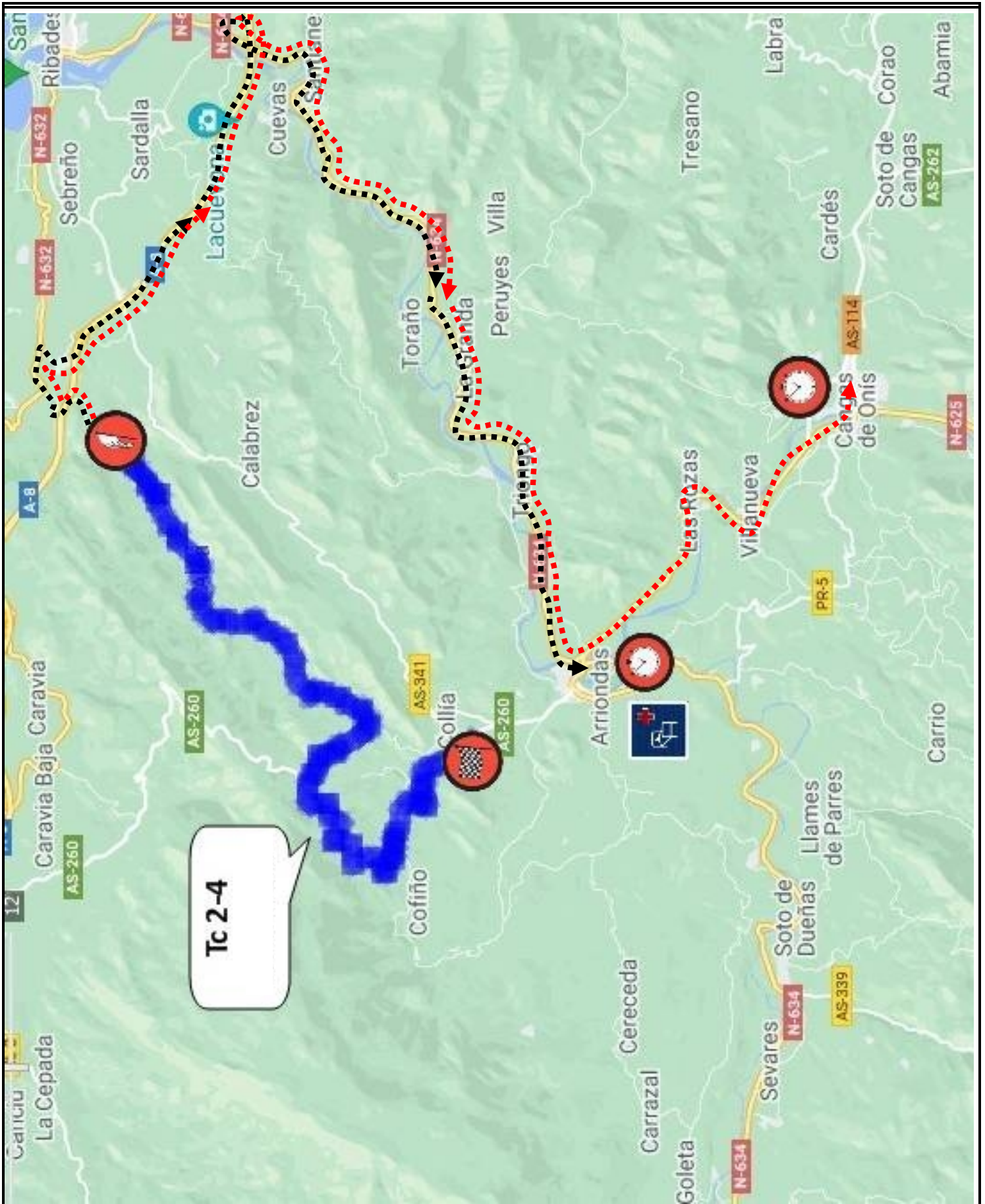
SS/TC 2-4

Asturias Racing Motorsport

SECTION SECCION	SS/TC 	TC/CH 	Normal Route / Recorrido Normal			Alternative Route / Recorrido Alternativo		
			DISTANCE DISTANCIA	TIME TIEMPO	AVERAGE PROMEDIO	DISTANCE DISTANCIA	TIME TIEMPO	AVERAGE PROMEDIO
1	2	2A	17,04	0h23'	44,45	27,96	0h33'	50,84
2	4	4A	24,82	0h34'	43,80	35,08	0h44'	47,84

Manual de Seguridad






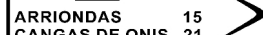
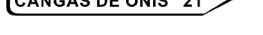





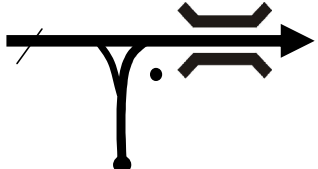






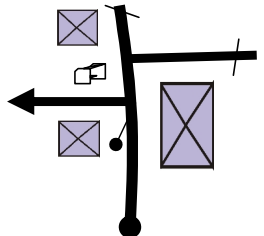

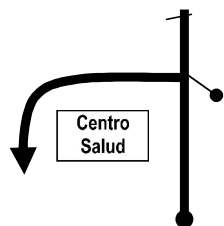
Tc 2-4 Asturias Racing Motorsport
Recorrido Alternativo


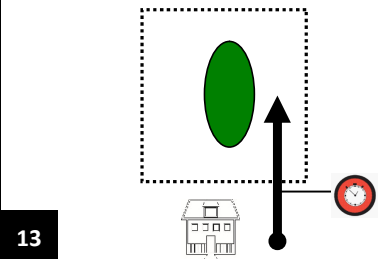





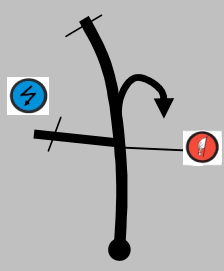




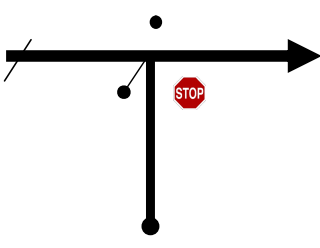


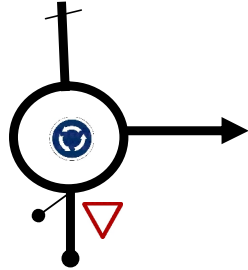


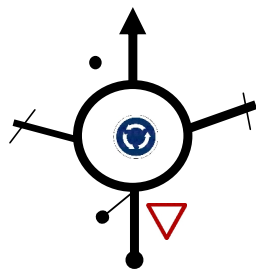


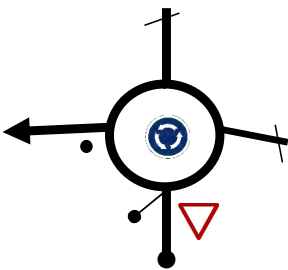


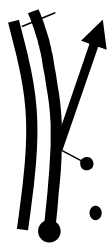

Tc 2-4

Sección 1		SS/TC 2 Asturias Racing Motorsport		TC/CH 2A Entrada Reagrupamiento Arriondas		Distance Distancia 27,96	Time Tiempo 0h33'	Average promedio 50,84	FAPA
Distance / Distancia		Direction / Dirección		Information / Información		Regressive Regresivos			
Total	Partial								
0,000	0,000	1	AS-342 	N 43°27'27" W 05°08'09"				27,960	
2,280	2,280	2	N-632 					25,680	
3,140	0,860	3						24,820	
4,220	1,080	4						23,740	
4,400	0,180	5						23,560	
11,120	6,720	6	Salida 319 					16,840	











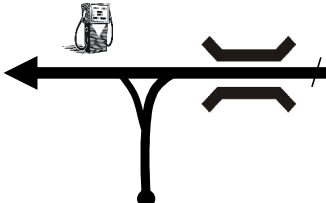




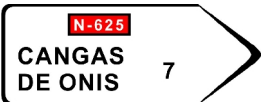
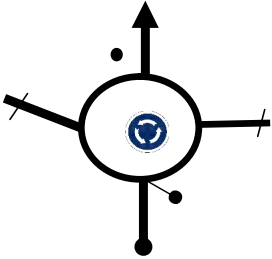




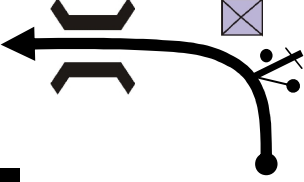

Sección 1	SS/TC 2 Asturias Racing Motorsport	TC/CH 2A Entrada Reagrupamiento Arriondas	Distance	Time	Average	
			Distancia	Tiempo	promedio	
			27,96	0h33'	50,84	

Distance / Distancia		Direction / Dirección	Information / Información	Regressive Regresivos
Total	Partial			
12,700	1,580	N-634 	     	15,260
27,090	14,390	 	  	0,870
27,340	0,250		 	0,620
27,490	0,150	  		0,470
27,640	0,150	 c/ Nicanor Piñole 		0,320
27,820	0,180	 c/ Ramón del Valle 		0,140

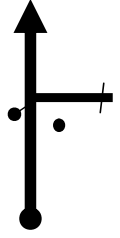

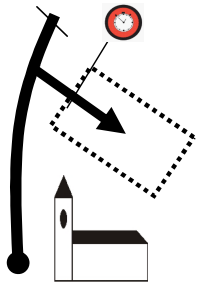


Sección		SS/TC 2 Asturias Racing Motorsport		TC/CH 2A Entrada Reagrupamiento Arriondas		Distance Distancia	Time Tiempo	Average promedio			
1						27,96	0h33'	50,84			
Distance / Distancia		Direction / Dirección				Information / Información			Regressive Regresivos		
Total	Partial										
27,960	0,140	13					N 43°23'22" W 05°11'03"			 	

Sección 2		SS/TC 4 Asturias Racing Motorsport		TC/CH 4A Entrada Reagrupamiento Arriondas		Distance Distancia 35,08	Time Tiempo 0h44'	Average promedio 47,84	
Distance / Distancia		Direction / Dirección		Information / Información		Regressive Regresivos			
Total	Partial								
0,000	0,000	1	AS-342 	N 43°27'27" W 05°08'09"    	35,080				
2,280	2,280	2	N-632 	 	32,800				
3,140	0,860	3		 	31,940				
4,220	1,080	4		 	30,860				
4,400	0,180	5		 	30,680				
11,120	6,720	6	Salida 319 		23,960				

Sección 2	SS/TC 4 Asturias Racing Motorsport	TC/CH 4A Entrada Reagrupamiento Arriondas	Distance	Time	Average	
			Distancia	Tiempo	promedio	
			35,08	0h44'	47,84	

Distance / Distancia		Direction / Dirección	Information / Información	Regressive Regresivos
Total	Partial			
12,700	1,580	N-634 	   	22,380
27,090	14,390	 	  	7,990
27,340	0,250			7,740
27,590	0,250	N-625 	  	7,490
33,630	6,040	N-625 	   	1,450
34,540	0,910	N-625 		0,540

Sección 2	SS/TC 4 Asturias Racing Motorsport		TC/CH 4A Entrada Reagrupamiento Arriondas	Distance Distancia	Time Tiempo	Average promedio	
				35,08	0h44'	47,84	

Distance / Distancia		Direction / Dirección	Information / Información	Regressive Regresivos
Total	Partial			
34,660	0,120	N-625 		0,420
35,080	0,420	N-625 	N 43°21'03" W 05°07'33" 	 0,000

8º Rallye Picos de Europa

Recorridos alternativos

SS/TC 5-7

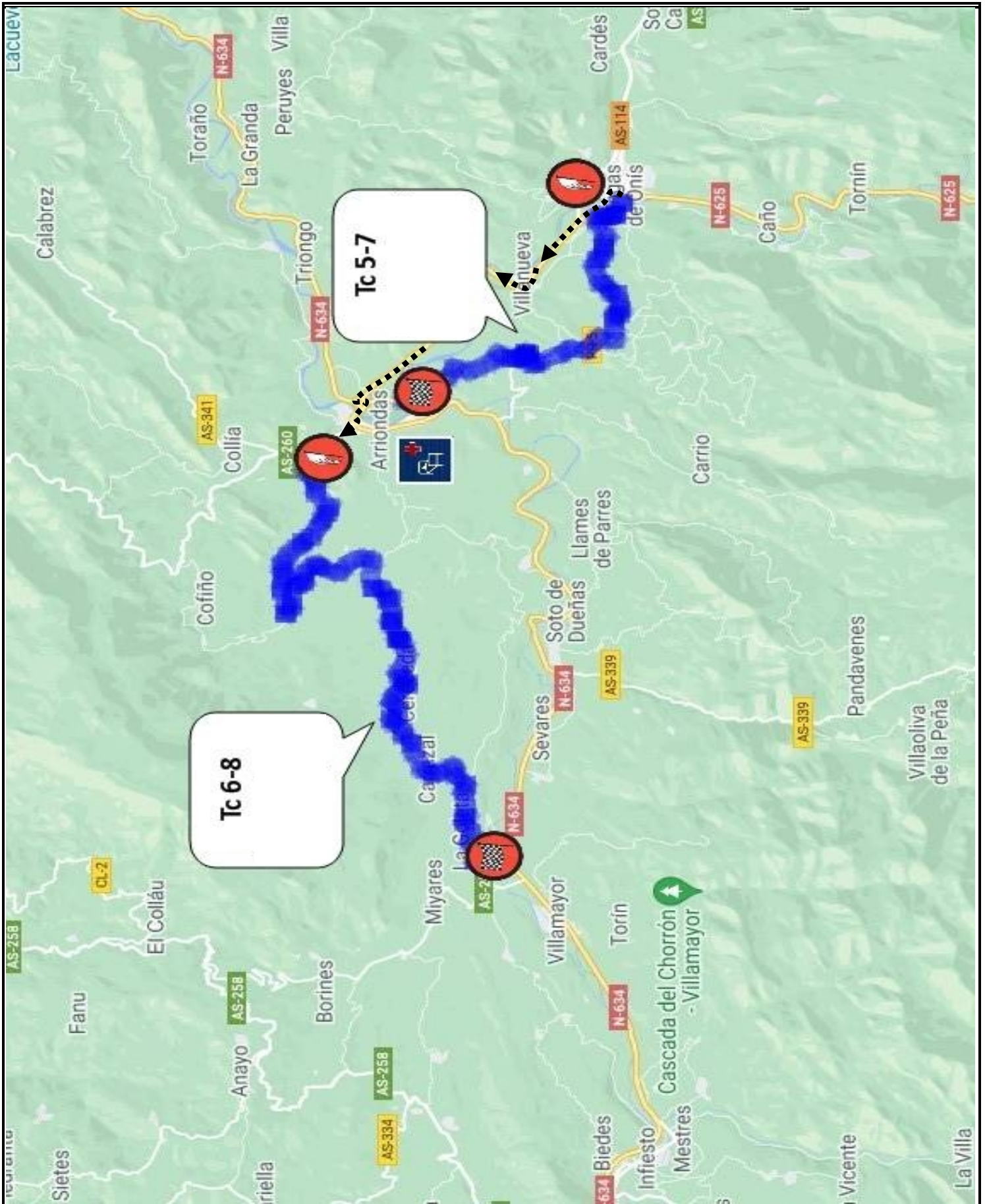
Restaurante Casa Pedro


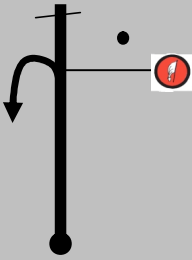



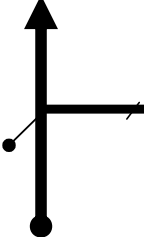
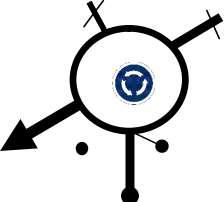



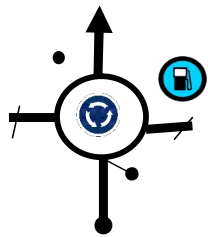




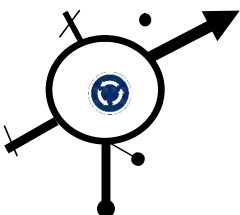







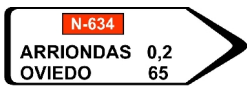
		Normal Route / Recorrido Normal			Alternative Route / Recorrido Alternativo		
SECTION SECCION	SS/TC TC/CH	DISTANCE DISTANCIA	TIME TIEMPO	AVERAGE PROMEDIO	DISTANCE DISTANCIA	TIME TIEMPO	AVERAGE PROMEDIO
3	5 → 6	10,17	0h20'	30,51	11,91	0h'20'	35,73
4	7 → 8						

Manual de Seguridad

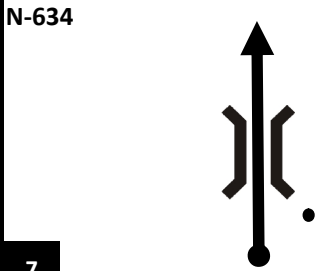

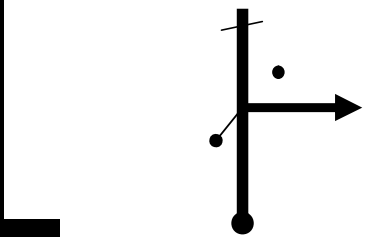

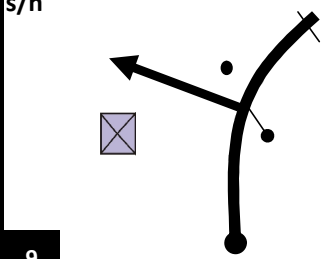
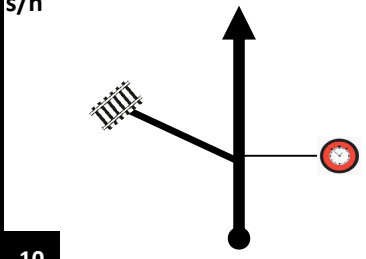


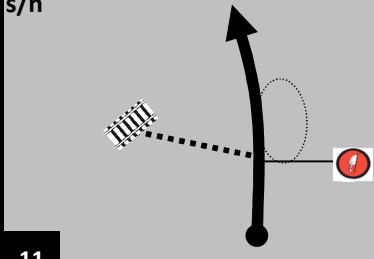


Tc 5-7 Restaurante Casa Pedro

Recorrido Alternativo



Section Sección 3-4		SS/TC 5-6 Restaurante Casa Pedro		TC/CH 6-8 Palacio Nevares		Distance Distancia 11,91	Time Tiempo 0h20'	Average promedio 35,73	
Distance / Distancia		Direction / Dirección		Information / Información		Regressive Regresivos			
Total	Partial								
0,000	0,000	1	N-625 	N 43°21'02" W 05°07'56"	 R 1	 5 - 7	 CANGAS DE ONIS		11,910
0,100	0,100	2	Avda. de Covadonga 						11,810
1,830	1,730	3	AS-114 		 			10,080	
3,270	1,440	4	AS-114 		 	 		8,640	
4,460	1,190	5	N-625 		 	 		7,450	
10,470	6,010	6	N-634 		 			1,440	

Section Sección 3-4	SS/TC 5-6 Restaurante Casa Pedro	→	TC/CH 6-8 Palacio Nevares	Distance Distancia	Time Tiempo	Average promedio	
				11,91	0h20'	35,73	



Distance / Distancia		Direction / Dirección	Information / Información	Regressive Regresivos
Total	Partial			
10,790	0,320	N-634 	<div style="border: 1px solid red; padding: 5px; display: inline-block;">ARRIONDAS</div>	1,120
11,100	0,310	 AS-260 	<div style="border: 1px solid black; padding: 5px; display: inline-block;"> ALTO DEL FITO 10 COLUNGA 21 </div>	0,810
11,800	0,700	 s/n 	N 43°23'39" W 05°11'30" <div style="border: 1px solid black; padding: 5px; display: inline-block;"> 4 FIOS 6 VILLAR </div>	0,110
11,910	0,110	s/n 	N 43°23'41" W 05°11'34" <div style="border: 1px solid black; padding: 5px; display: inline-block;">  6 - 8 </div>	 0,000
	0,280	s/n 	N 43°26'46" W 05°11'44" <div style="border: 1px solid black; padding: 5px; display: inline-block;">  6 - 8 </div>	

8º Rallye Picos de Europa

Recorridos alternativos

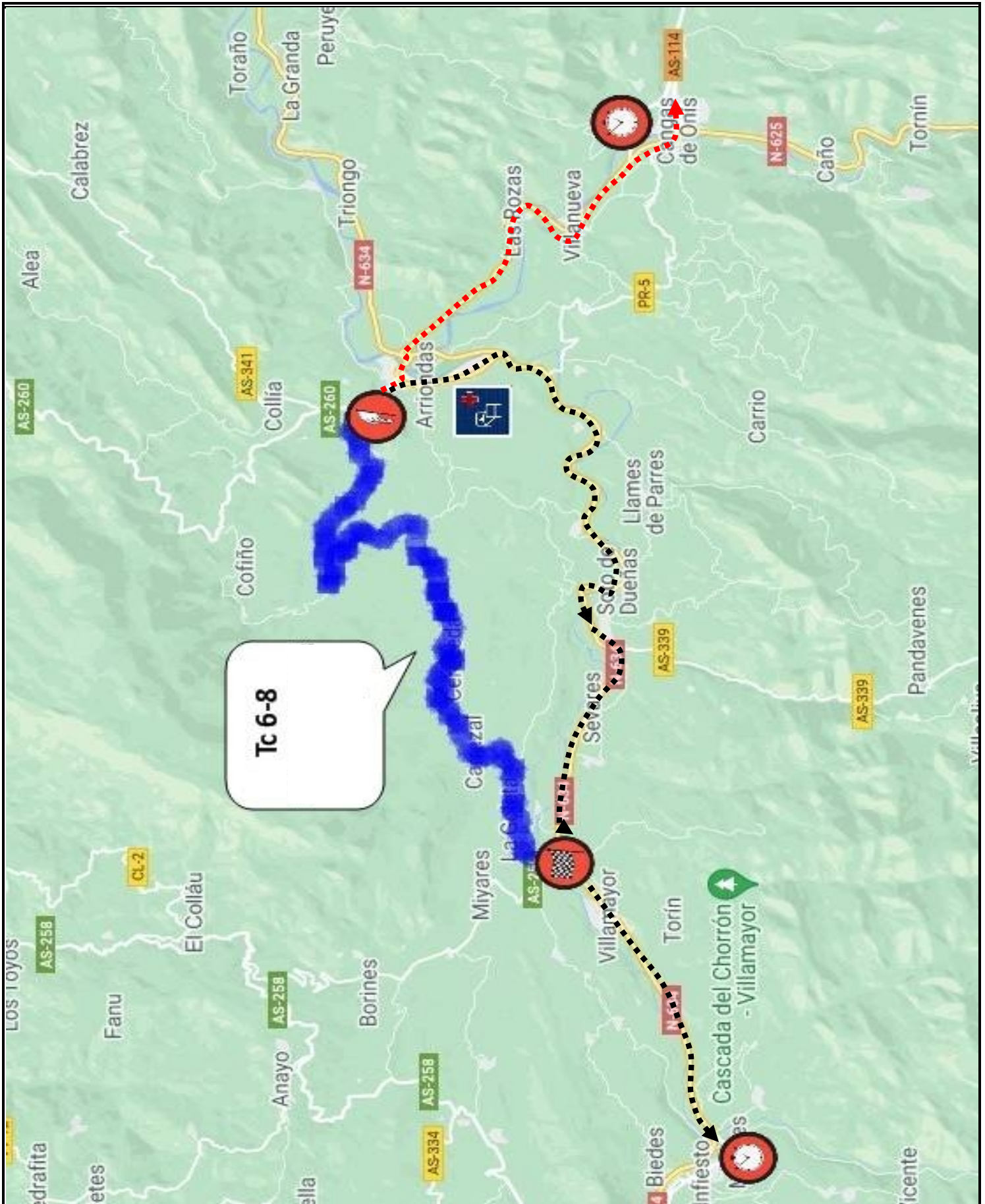
SS/TC 6-8


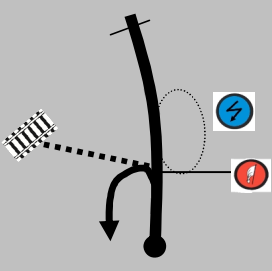



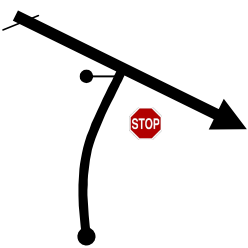


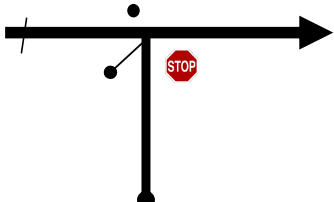

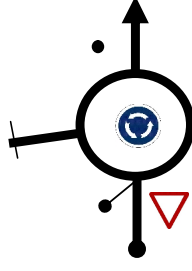


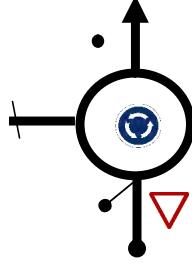




Palacio Nevares

SECTION SECCION	SS/TC 	TC/CH 	Normal Route / Recorrido Normal			Alternative Route / Recorrido Alternativo		
			DISTANCE DISTANCIA	TIME TIEMPO	AVERAGE PROMEDIO	DISTANCE DISTANCIA	TIME TIEMPO	AVERAGE PROMEDIO
3	6	6A	22,37	0h30'	44,74	21,40	0h30'	42,80
4	8	8A	38,44	0h52'	44,35	11,36	0h52'	13,11

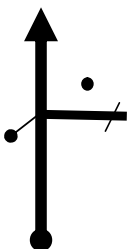



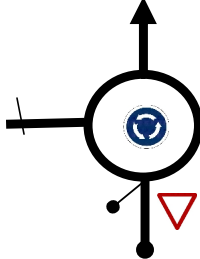


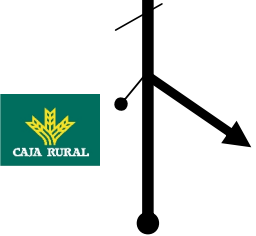
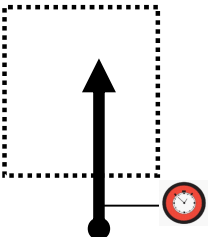


Manual de Seguridad


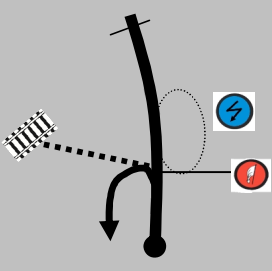



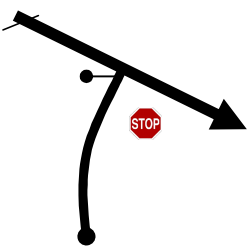


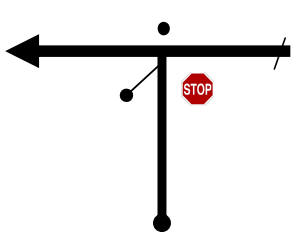



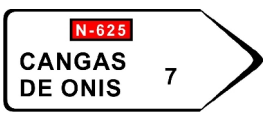
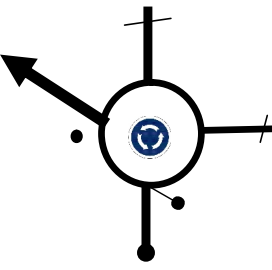


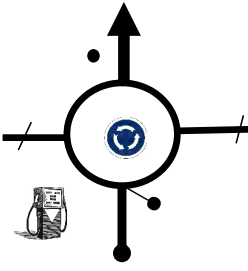

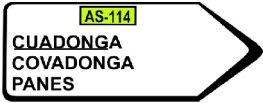
Tc 6-8 Palacio Nevares
Recorrido Alternativo



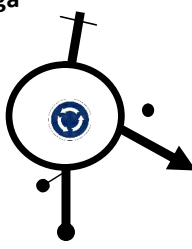


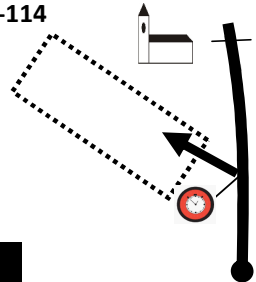


Sección		SS/TC 6 Palacio Nevares		TC/CH 6A Entrada Reagrupamiento Infiesto		Distancia	Tiempo	promedio		
3						21,40	0:30	42,80		
Distance / Distancia		Direction / Dirección		Information / Información		Regressive Regresivos				
Total	Partial									
0,000	0,000	1	s/n 	N 43°26'46" W 05°11'44"   	21,400					
0,360	0,360	2	AS-260 	 	21,040					
1,060	0,700	3	N-634a 		20,340					
2,260	1,200	4	N-634a 	 	19,140					
2,670	0,410	5	N-634a 	 	18,730					
11,160	8,490	6	N-634 		10,240					

Sección 3	SS/TC 6 Palacio Nevares	TC/CH 6A Entrada Reagrupamiento Infiesto	Distancia	Tiempo	promedio	
			21,40	0:30	42,80	

<i>Distance / Distancia</i>		<i>Direction / Dirección</i>	<i>Information / Información</i>	<i>Regressive Regresivos</i>
<i>Total</i>	<i>Partial</i>			
14,950	3,790	AS-358 		6,450
20,110	5,160	N-634a 		1,290
20,570	0,460	N-634a 		0,830
21,300	0,730	 		0,100
21,400	0,100	Plaza del Mercado 	N 43°20'48" W 05°21'43" 	 0,000


Sección		SS/TC 8 Palacio Nevares		TC/CH 8A Fin Rallye		Distancia	Tiempo	promedio		
4						11,36	0:52	13,11		
Distance / Distancia		Direction / Dirección		Information / Información		Regressive Regresivos				
Total	Partial									
0,000	0,000	1	s/n 	N 43°26'46" W 05°11'44"   - 8 - 						11,360
0,360	0,360	2	AS-260 	 						11,000
1,060	0,700	3	N-634a 							10,300
1,640	0,580	4	N-625 	 						9,720
7,680	6,040	5	AS-114 	 						3,680
8,590	0,910	6	AS-114 	 						2,770

Sección 4	SS/TC 8 Palacio Nevares	TC/CH 8A Fin Rallye	Distancia 11,36	Tiempo 0:52	promedio 13,11	
----------------------------	--	--------------------------------------	----------------------------------	------------------------------	---------------------------------	--

<i>Distance / Distancia</i>		<i>Direction / Dirección</i>	<i>Information / Información</i>	<i>Regressive Regresivos</i>
<i>Total</i>	<i>Partial</i>			
9,980	1,390	7 Avda. Covadonga 	 	1,380
11,360	1,380	8 AS-114 	N 43°21'03" W 05°07'33"  - 8 A -	 0,000

OK

EN CASO DE ACCIDENTE MOSTRAR SI NO SE NECESITA ASISTENCIA MEDICA



**EN CASO DE ACCIDENTE
MOSTRAR SI SE NECESITA
ASISTENCIA MEDICA**